






**KEY**

-  Powys County Council
-  Brecon Beacons National Park Authority- see separate mapping
-  Snowdonia National Park Authority
-  Settlement boundary
-  Flood Risk from Reservoirs

**Notes**  
 The map shows the flood risk data and information based on the map title and legend. If no data is displayed on the map, or not all features are present, this indicates that the respective flood source or features are not present within this area.



**Powys County Council  
 Stage 1 Strategic Flood  
 Consequences Assessment  
 Flood Risk from Reservoirs**

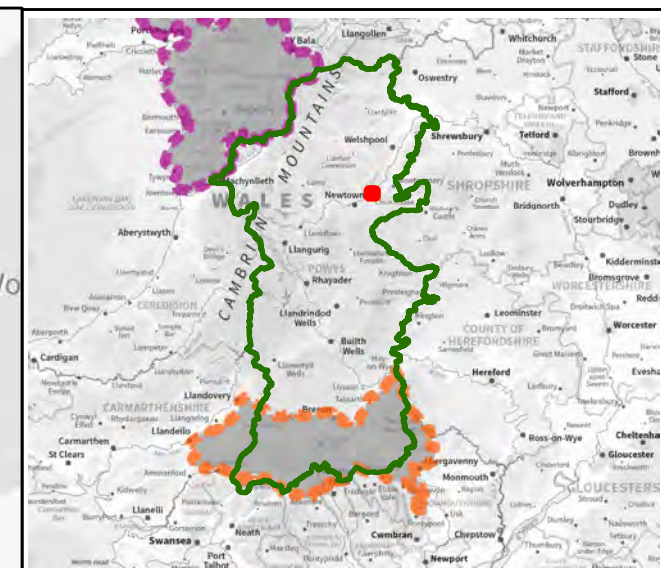
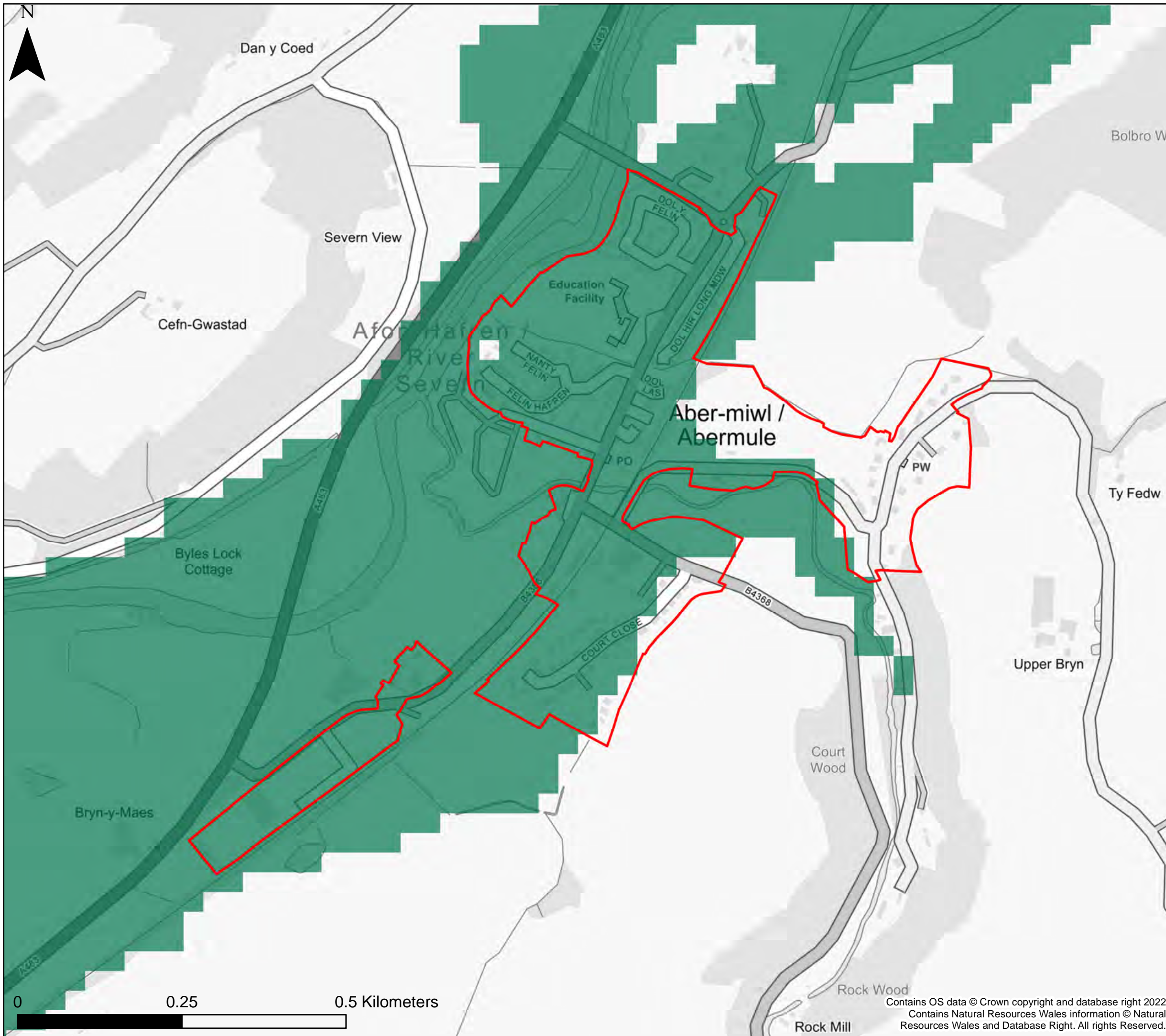
**Settlement Area- Abercrave**

This document is the property of Jeremy Benn Associates Ltd. It shall not be reproduced in whole or in part, nor disclosed to a third party, without the permission of Jeremy Benn Associates Ltd.






Drawn	HB	26/09/2022
Checked	CB	27/09/2022
Approved	GB	28/09/2022

Contains OS data © Crown copyright and database right 2022  
 Contains Natural Resources Wales information © Natural Resources Wales and Database Right. All rights Reserved.





**KEY**

-  Powys County Council
-  Brecon Beacons National Park Authority- see separate mapping
-  Snowdonia National Park Authority
-  Settlement boundary
-  Flood Risk from Reservoirs

**Notes**  
 The map shows the flood risk data and information based on the map title and legend. If no data is displayed on the map, or not all features are present, this indicates that the respective flood source or features are not present within this area.



**Powys County Council  
 Stage 1 Strategic Flood  
 Consequences Assessment  
 Flood Risk from Reservoirs**

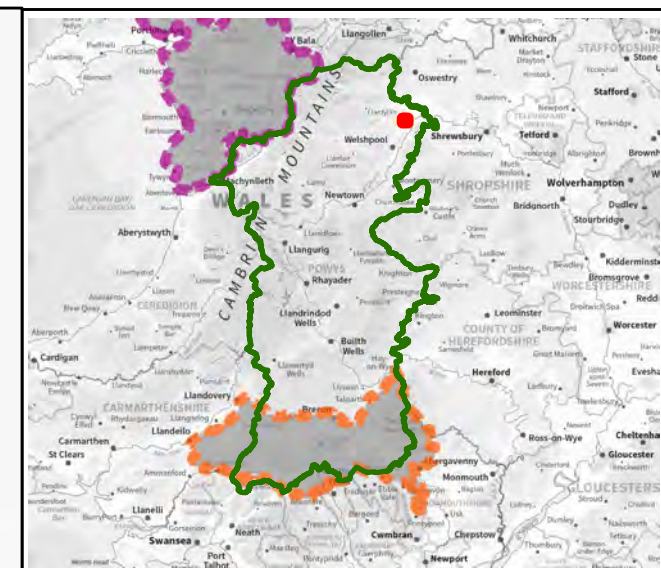
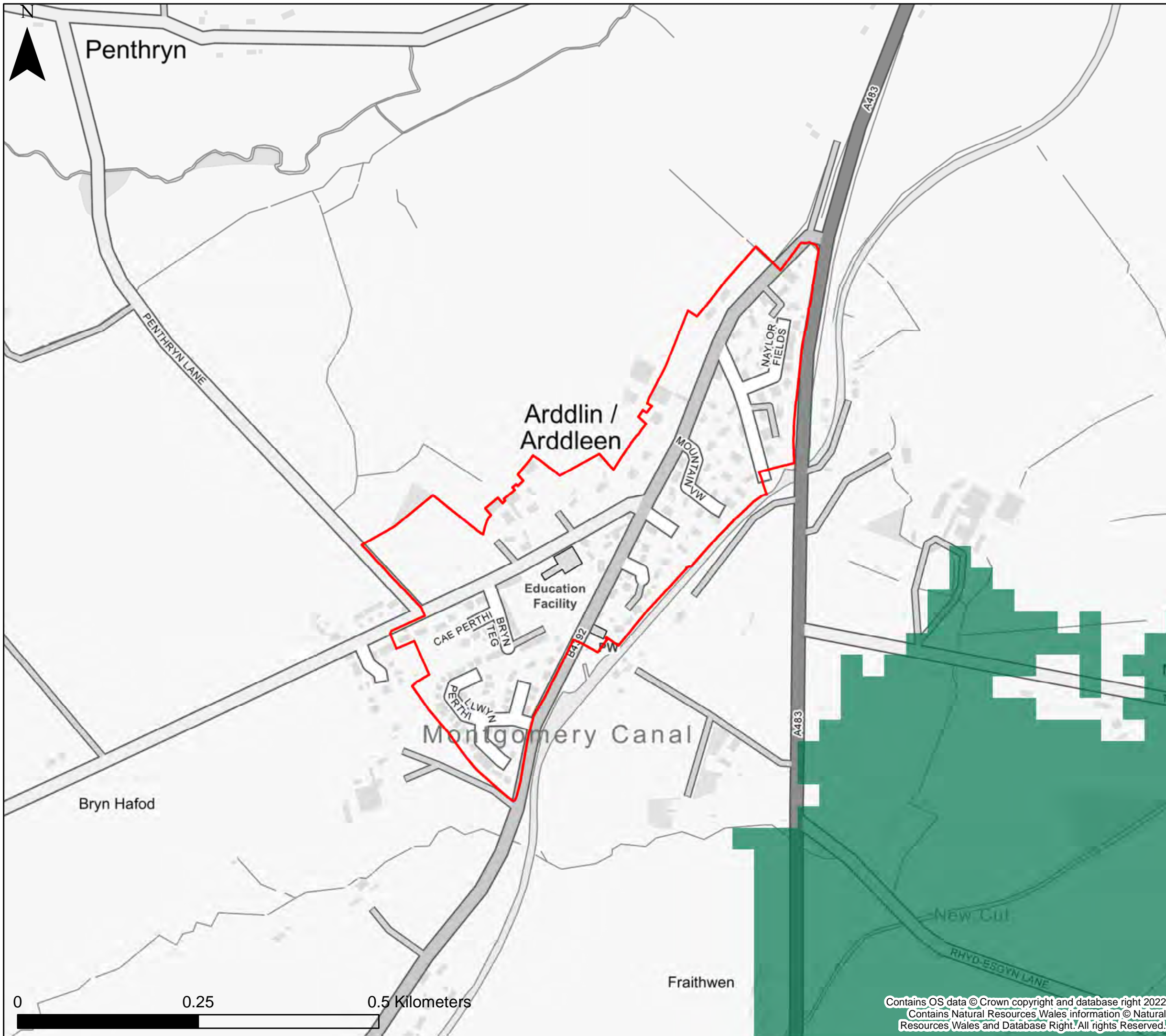
**Settlement Area- Abermule**

This document is the property of Jeremy Benn Associates Ltd. It shall not be reproduced in whole or in part, nor disclosed to a third party, without the permission of Jeremy Benn Associates Ltd.






Drawn	HB	26/09/2022
Checked	CB	27/09/2022
Approved	GB	28/09/2022

Contains OS data © Crown copyright and database right 2022  
 Contains Natural Resources Wales information © Natural Resources Wales and Database Right. All rights Reserved.





**KEY**

-  Powys County Council
-  Brecon Beacons National Park Authority- see separate mapping
-  Snowdonia National Park Authority
-  Settlement boundary
-  Flood Risk from Reservoirs

**Notes**  
 The map shows the flood risk data and information based on the map title and legend. If no data is displayed on the map, or not all features are present, this indicates that the respective flood source or features are not present within this area.



**Powys County Council  
 Stage 1 Strategic Flood  
 Consequences Assessment  
 Flood Risk from Reservoirs**

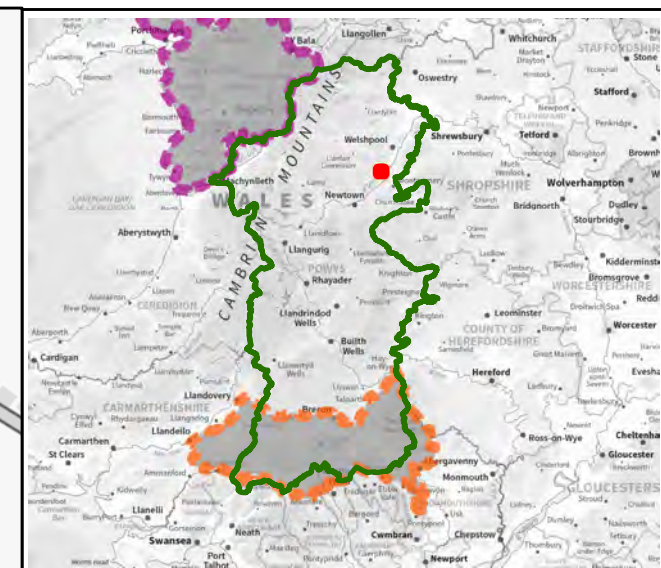
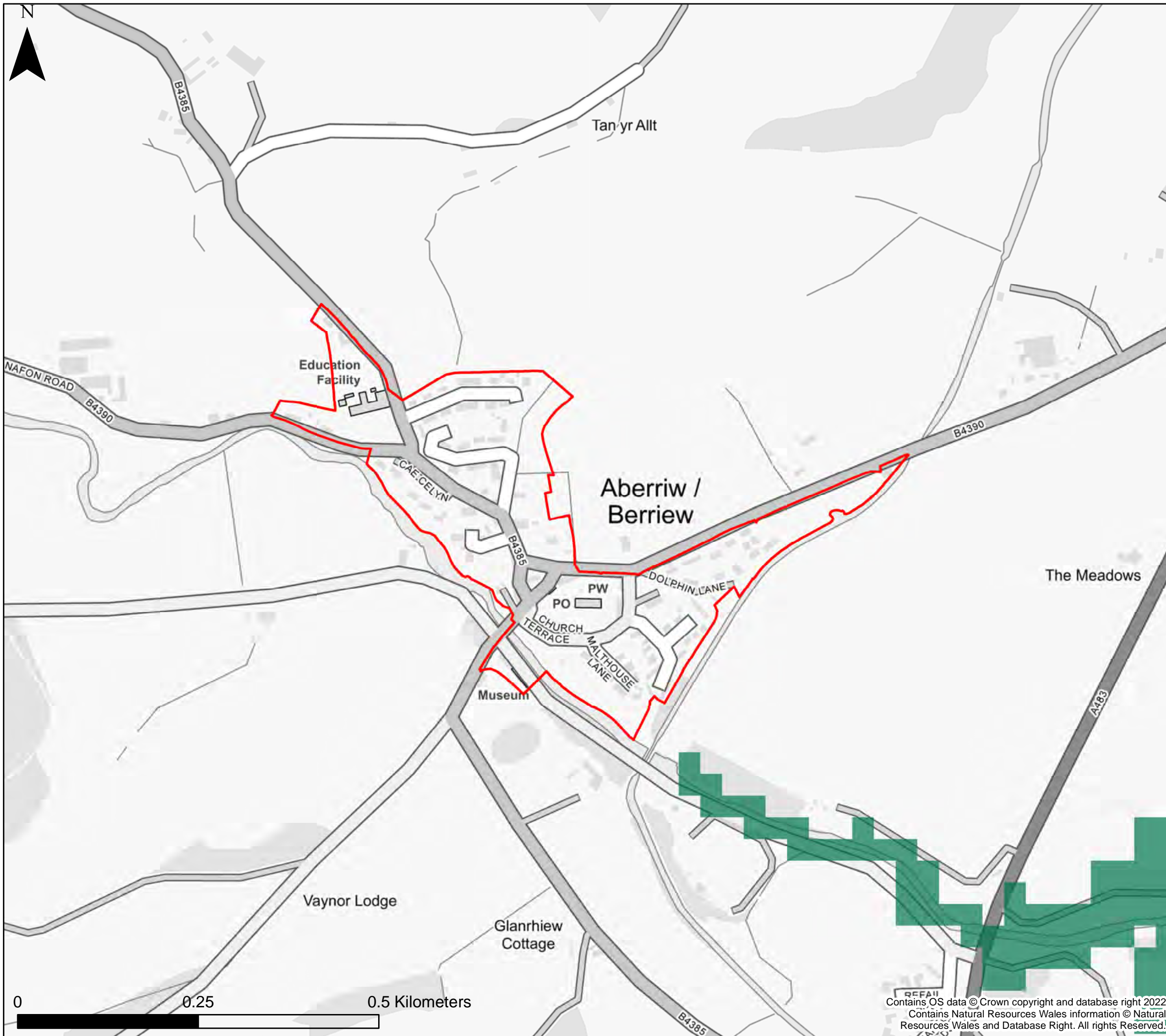
**Settlement Area- Arddleen**

This document is the property of Jeremy Benn Associates Ltd. It shall not be reproduced in whole or in part, nor disclosed to a third party, without the permission of Jeremy Benn Associates Ltd.






Drawn	HB	26/09/2022
Checked	CB	27/09/2022
Approved	GB	28/09/2022

Contains OS data © Crown copyright and database right 2022  
 Contains Natural Resources Wales information © Natural Resources Wales and Database Right. All rights Reserved.





**KEY**

-  Powys County Council
-  Brecon Beacons National Park Authority- see separate mapping
-  Snowdonia National Park Authority
-  Settlement boundary
-  Flood Risk from Reservoirs

**Notes**  
 The map shows the flood risk data and information based on the map title and legend. If no data is displayed on the map, or not all features are present, this indicates that the respective flood source or features are not present within this area.




**Powys County Council  
 Stage 1 Strategic Flood  
 Consequences Assessment  
 Flood Risk from Reservoirs**

**Settlement Area- Berriew**

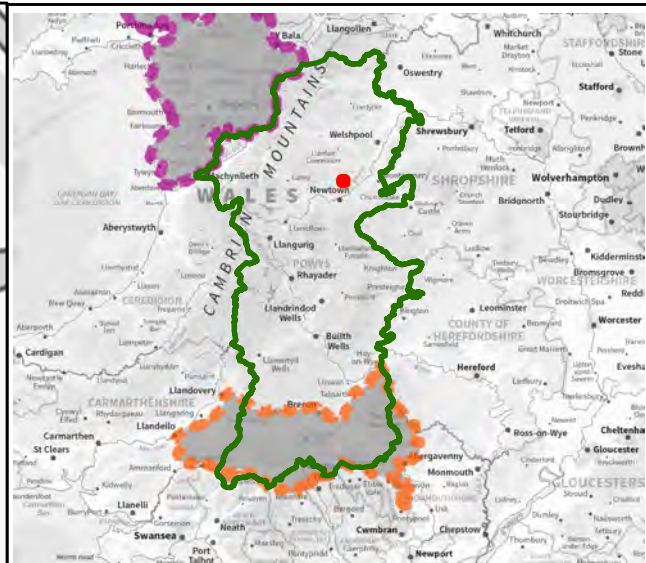
This document is the property of Jeremy Benn Associates Ltd. It shall not be reproduced in whole or in part, nor disclosed to a third party, without the permission of Jeremy Benn Associates Ltd.

Drawn	HB	26/09/2022
Checked	CB	27/09/2022
Approved	GB	28/09/2022








Contains OS data © Crown copyright and database right 2022  
 Contains Natural Resources Wales information © Natural Resources Wales and Database Right. All rights Reserved.





**KEY**

-  Powys County Council
-  Brecon Beacons National Park Authority- see separate mapping
-  Snowdonia National Park Authority
-  Settlement boundary
-  Flood Risk from Reservoirs

**Notes**  
 The map shows the flood risk data and information based on the map title and legend. If no data is displayed on the map, or not all features are present, this indicates that the respective flood source or features are not present within this area.




**Powys County Council  
 Stage 1 Strategic Flood  
 Consequences Assessment  
 Flood Risk from Reservoirs**

**Settlement Area- Bettws Cedwain**

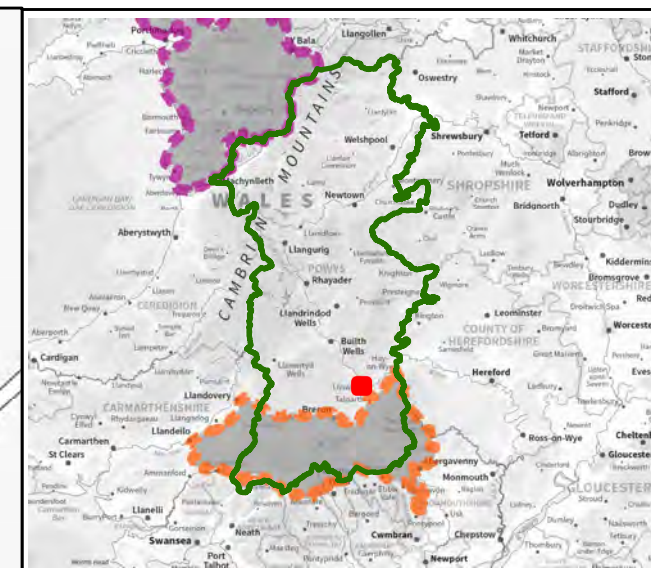
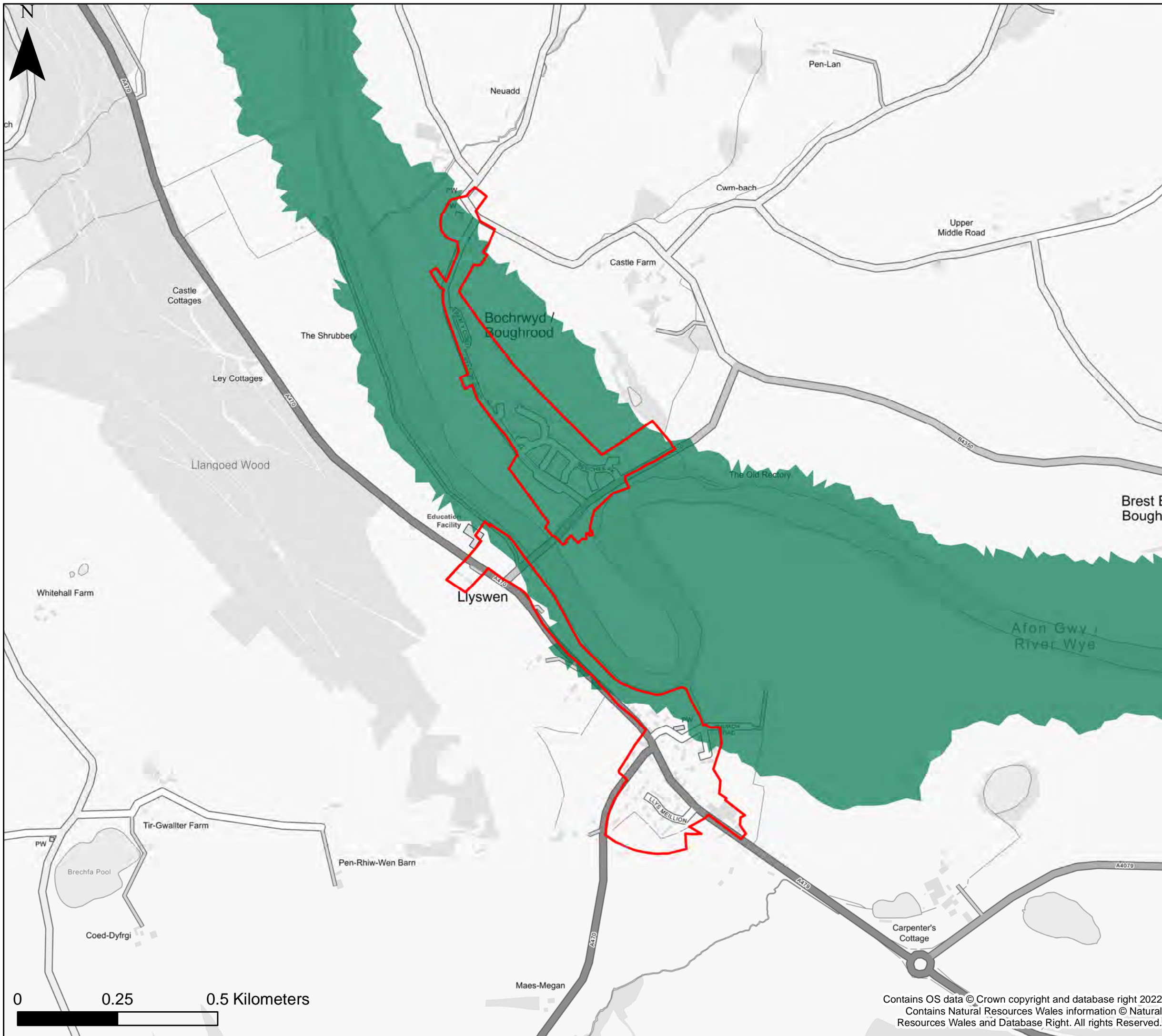
This document is the property of Jeremy Benn Associates Ltd. It shall not be reproduced in whole or in part, nor disclosed to a third party, without the permission of Jeremy Benn Associates Ltd.

Drawn	HB	26/09/2022
Checked	CB	27/09/2022
Approved	GB	28/09/2022








Contains OS data © Crown copyright and database right 2022  
 Contains Natural Resources Wales information © Natural Resources Wales and Database Right. All rights Reserved.





**KEY**

-  Powys County Council
-  Brecon Beacons National Park Authority- see separate mapping
-  Snowdonia National Park Authority
-  Settlement boundary
-  Flood Risk from Reservoirs

**Notes**  
 The map shows the flood risk data and information based on the map title and legend. If no data is displayed on the map, or not all features are present, this indicates that the respective flood source or features are not present within this area.



**Powys County Council  
 Stage 1 Strategic Flood  
 Consequences Assessment  
 Flood Risk from Reservoirs**

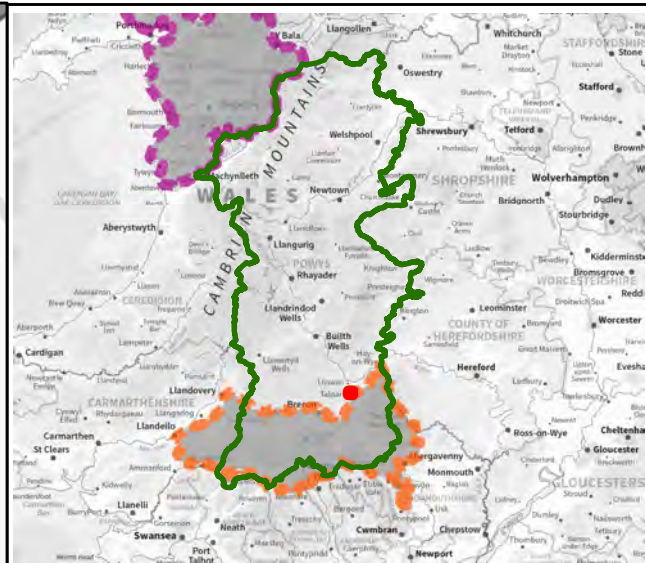
**Settlement Area- Boughrood & Llyswen**

This document is the property of Jeremy Benn Associates Ltd. It shall not be reproduced in whole or in part, nor disclosed to a third party, without the permission of Jeremy Benn Associates Ltd.






Drawn	HB	26/09/2022
Checked	CB	27/09/2022
Approved	GB	28/09/2022

Contains OS data © Crown copyright and database right 2022  
 Contains Natural Resources Wales information © Natural Resources Wales and Database Right. All rights Reserved.





**KEY**

-  Powys County Council
-  Brecon Beacons National Park Authority- see separate mapping
-  Snowdonia National Park Authority
-  Settlement boundary
-  Flood Risk from Reservoirs

**Notes**  
 The map shows the flood risk data and information based on the map title and legend. If no data is displayed on the map, or not all features are present, this indicates that the respective flood source or features are not present within this area.




**Powys County Council  
 Stage 1 Strategic Flood  
 Consequences Assessment  
 Flood Risk from Reservoirs**

**Settlement Area- Bronllys**

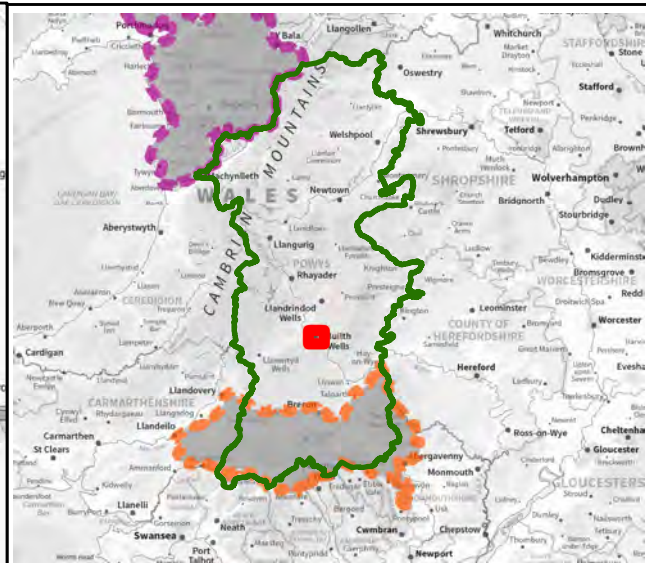
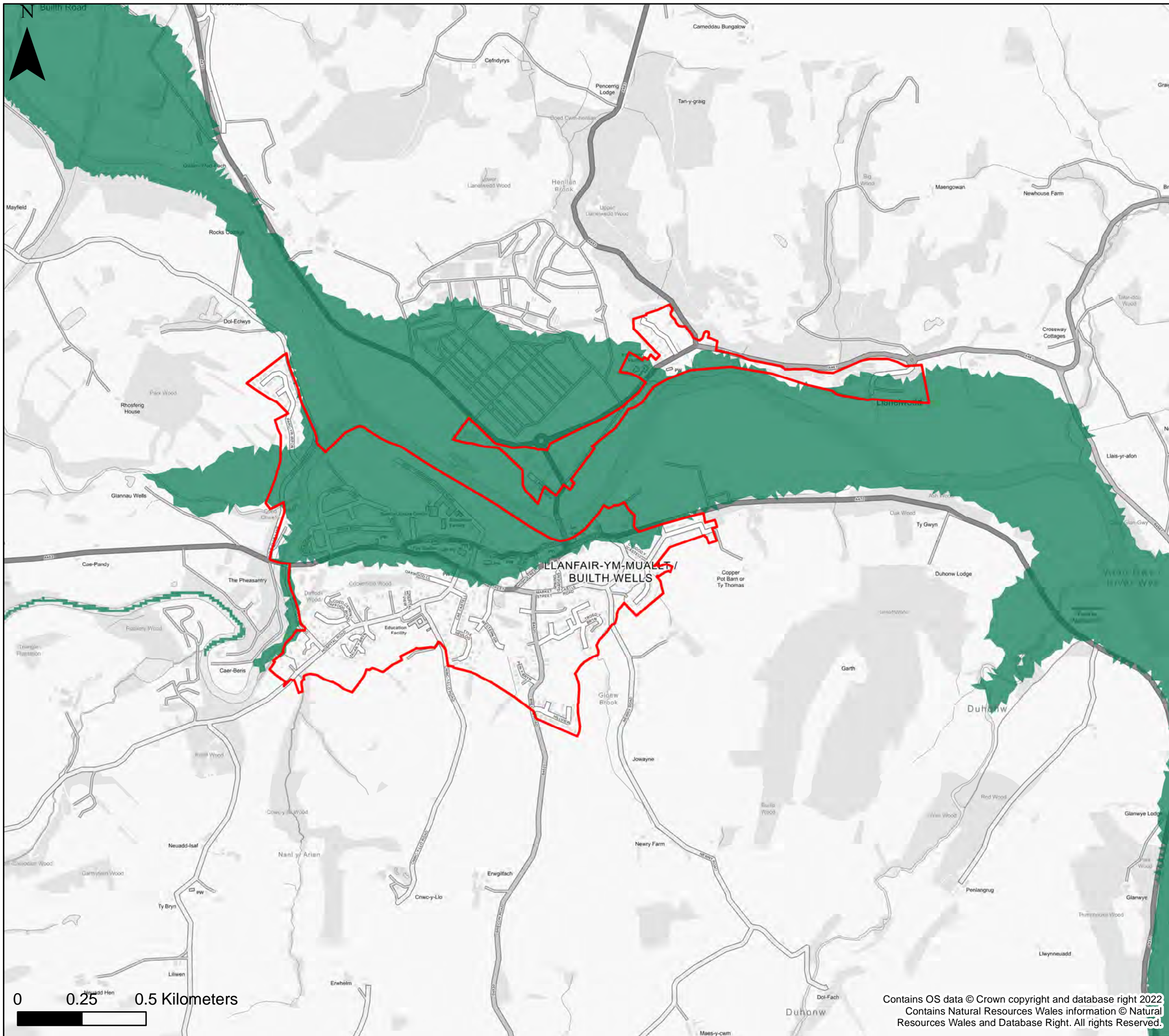
This document is the property of Jeremy Benn Associates Ltd. It shall not be reproduced in whole or in part, nor disclosed to a third party, without the permission of Jeremy Benn Associates Ltd.

Drawn	HB	26/09/2022
Checked	CB	27/09/2022
Approved	GB	28/09/2022








Contains OS data © Crown copyright and database right 2022  
 Contains Natural Resources Wales information © Natural Resources Wales and Database Right. All rights Reserved.





**KEY**

-  Powys County Council
-  Brecon Beacons National Park Authority- see separate mapping
-  Snowdonia National Park Authority
-  Settlement boundary
-  Flood Risk from Reservoirs

**Notes**  
 The map shows the flood risk data and information based on the map title and legend. If no data is displayed on the map, or not all features are present, this indicates that the respective flood source or features are not present within this area.



**Powys County Council  
 Stage 1 Strategic Flood  
 Consequences Assessment  
 Flood Risk from Reservoirs**

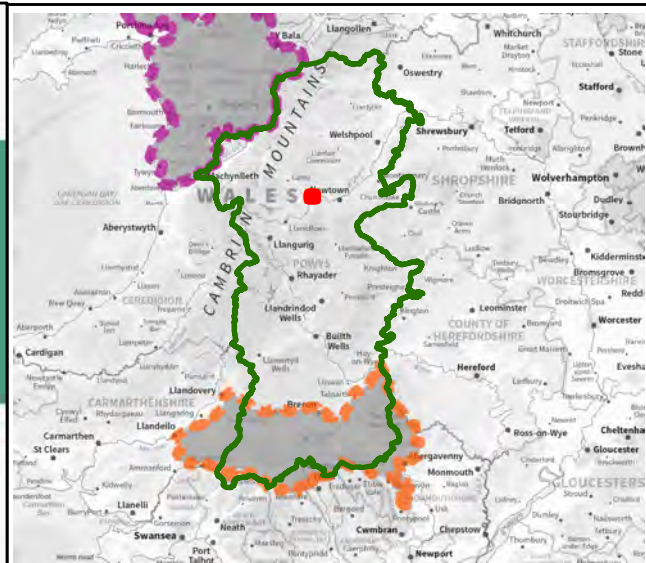
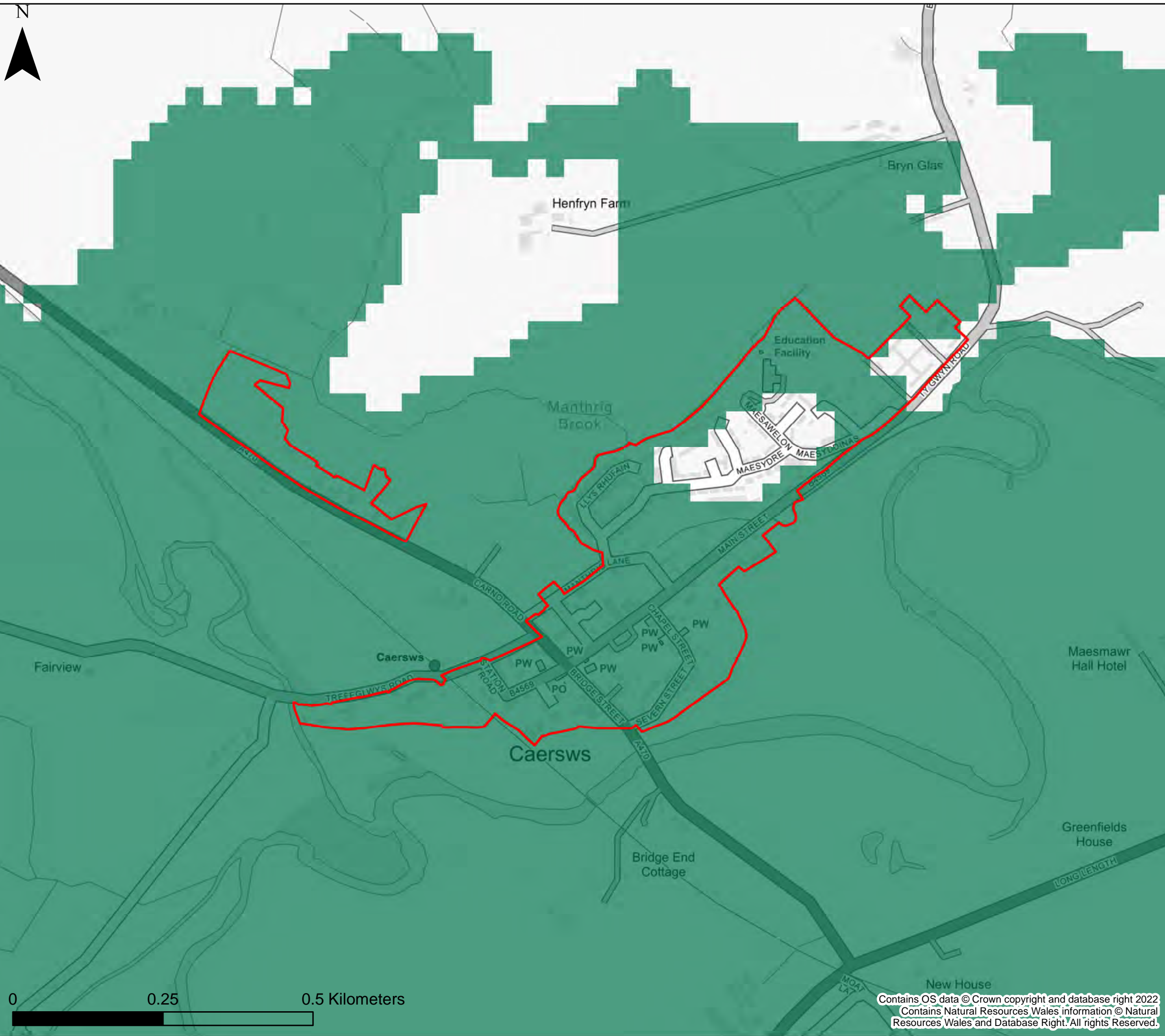
**Settlement Area- Built Wells & Llanellwedd**

This document is the property of Jeremy Benn Associates Ltd. It shall not be reproduced in whole or in part, nor disclosed to a third party, without the permission of Jeremy Benn Associates Ltd.






Drawn	HB	26/09/2022
Checked	CB	27/09/2022
Approved	GB	28/09/2022

Contains OS data © Crown copyright and database right 2022  
 Contains Natural Resources Wales information © Natural Resources Wales and Database Right. All rights Reserved.





**KEY**

-  Powys County Council
-  Brecon Beacons National Park Authority- see separate mapping
-  Snowdonia National Park Authority
-  Settlement boundary
-  Flood Risk from Reservoirs

**Notes**  
 The map shows the flood risk data and information based on the map title and legend. If no data is displayed on the map, or not all features are present, this indicates that the respective flood source or features are not present within this area.



**Powys County Council  
 Stage 1 Strategic Flood  
 Consequences Assessment  
 Flood Risk from Reservoirs**

**Settlement Area- Caersws**

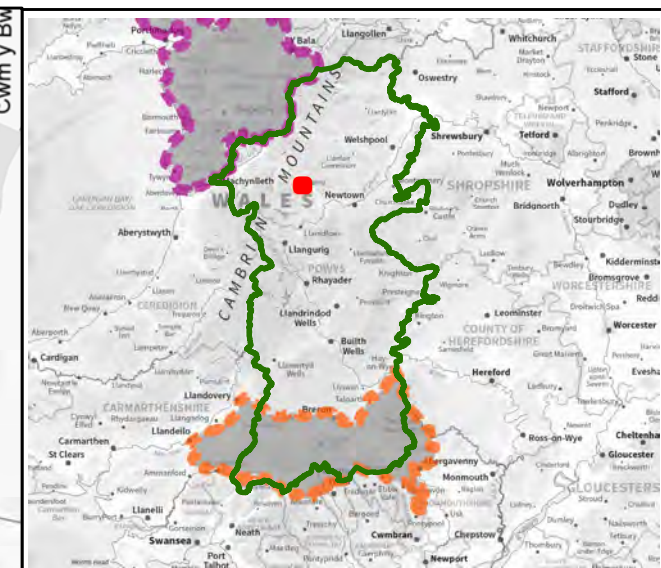
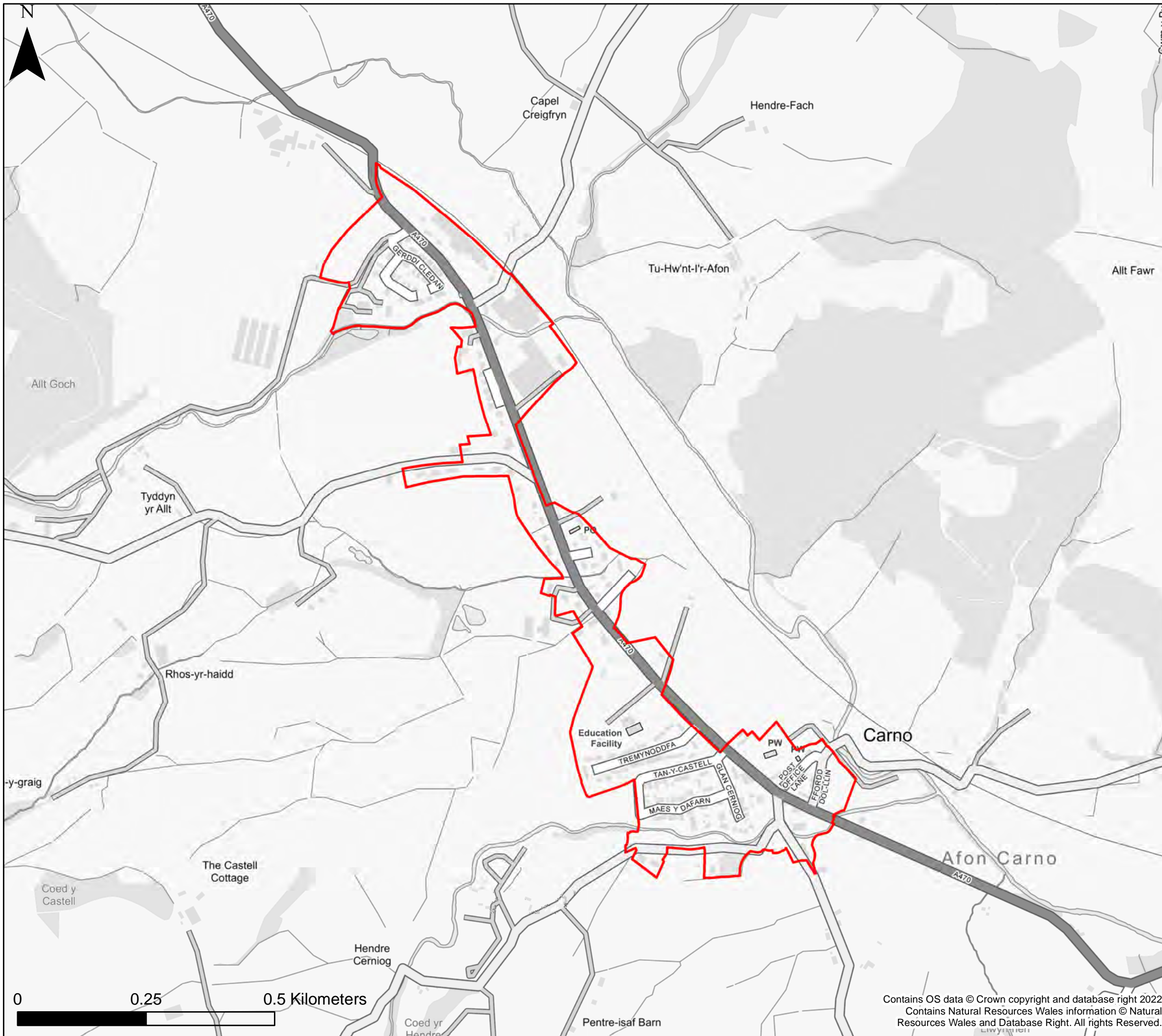
This document is the property of Jeremy Benn Associates Ltd. It shall not be reproduced in whole or in part, nor disclosed to a third party, without the permission of Jeremy Benn Associates Ltd.

Drawn	HB	26/09/2022
Checked	CB	27/09/2022
Approved	GB	28/09/2022






0 0.25 0.5 Kilometers

Contains OS data © Crown copyright and database right 2022  
 Contains Natural Resources Wales information © Natural Resources Wales and Database Right. All rights Reserved.





**KEY**

-  Powys County Council
-  Brecon Beacons National Park Authority- see separate mapping
-  Snowdonia National Park Authority
-  Settlement boundary
-  Flood Risk from Reservoirs

**Notes**  
 The map shows the flood risk data and information based on the map title and legend. If no data is displayed on the map, or not all features are present, this indicates that the respective flood source or features are not present within this area.



**Powys County Council  
 Stage 1 Strategic Flood  
 Consequences Assessment  
 Flood Risk from Reservoirs**

**Settlement Area- Carno**

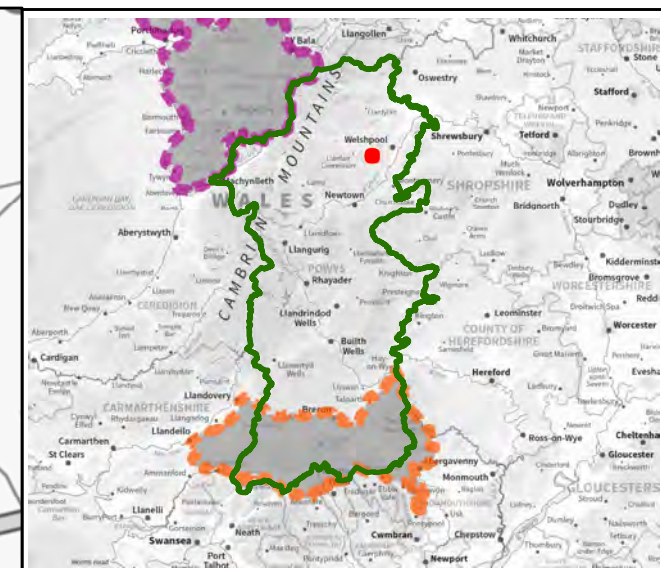
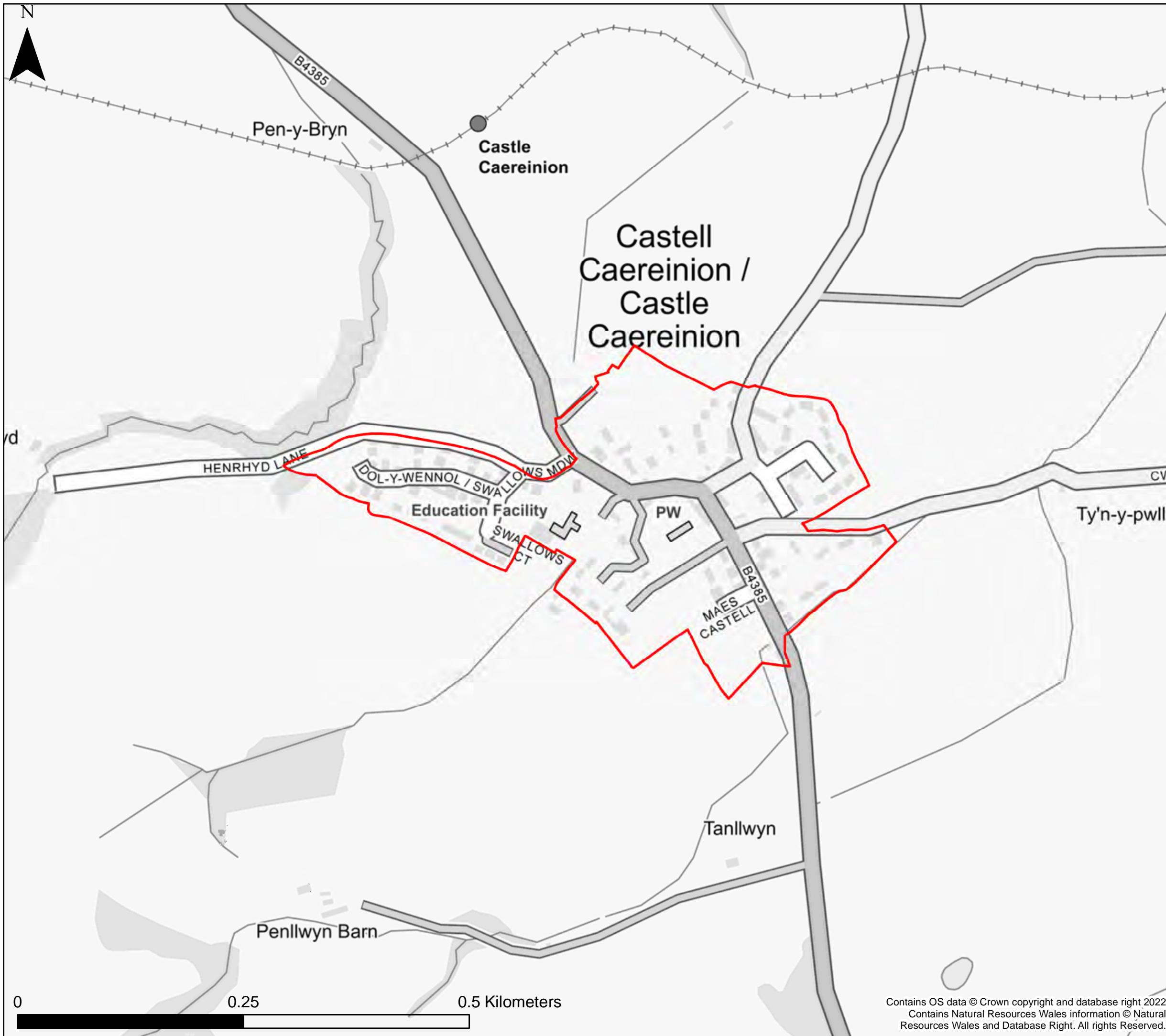
This document is the property of Jeremy Benn Associates Ltd. It shall not be reproduced in whole or in part, nor disclosed to a third party, without the permission of Jeremy Benn Associates Ltd.

Drawn	HB	26/09/2022
Checked	CB	27/09/2022
Approved	GB	28/09/2022








Contains OS data © Crown copyright and database right 2022  
 Contains Natural Resources Wales information © Natural Resources Wales and Database Right. All rights Reserved.





**KEY**

-  Powys County Council
-  Brecon Beacons National Park Authority- see separate mapping
-  Snowdonia National Park Authority
-  Settlement boundary
-  Flood Risk from Reservoirs

**Notes**  
 The map shows the flood risk data and information based on the map title and legend. If no data is displayed on the map, or not all features are present, this indicates that the respective flood source or features are not present within this area.



**Powys County Council  
 Stage 1 Strategic Flood  
 Consequences Assessment  
 Flood Risk from Reservoirs**

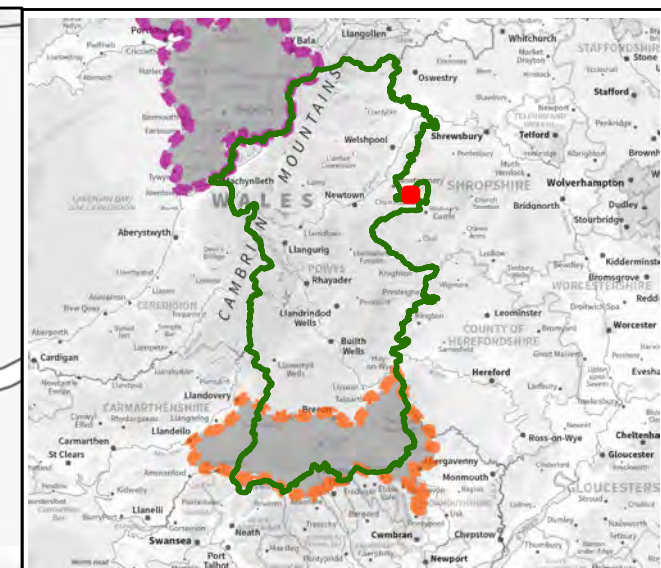
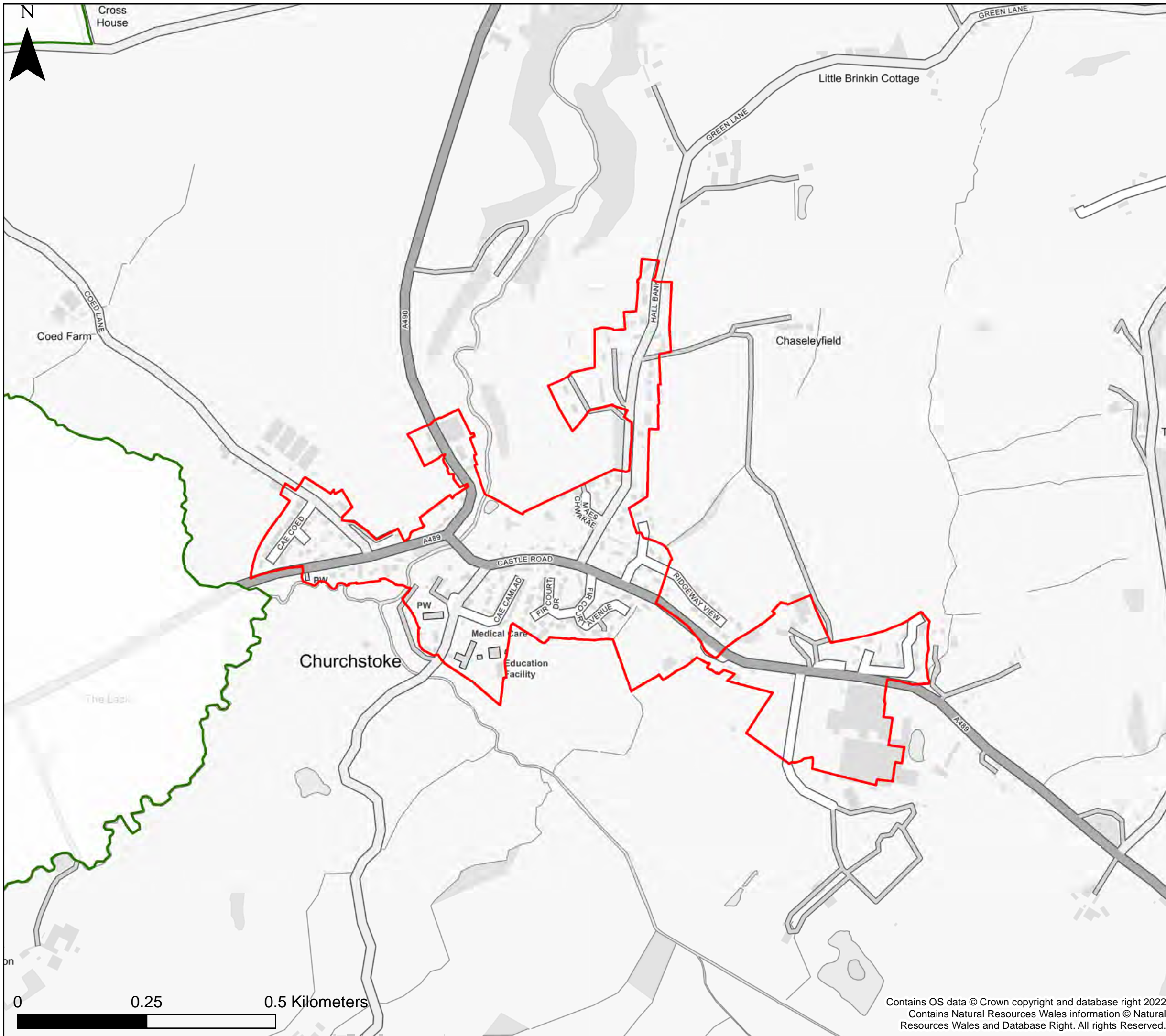
**Settlement Area- Castle Caereinion**

This document is the property of Jeremy Benn Associates Ltd. It shall not be reproduced in whole or in part, nor disclosed to a third party, without the permission of Jeremy Benn Associates Ltd.






Drawn	HB	26/09/2022
Checked	CB	27/09/2022
Approved	GB	28/09/2022

Contains OS data © Crown copyright and database right 2022  
 Contains Natural Resources Wales information © Natural Resources Wales and Database Right. All rights Reserved.





**KEY**

-  Powys County Council
-  Brecon Beacons National Park Authority- see separate mapping
-  Snowdonia National Park Authority
-  Settlement boundary
-  Flood Risk from Reservoirs

**Notes**  
 The map shows the flood risk data and information based on the map title and legend. If no data is displayed on the map, or not all features are present, this indicates that the respective flood source or features are not present within this area.




**Powys County Council  
 Stage 1 Strategic Flood  
 Consequences Assessment  
 Flood Risk from Reservoirs**

**Settlement Area- Churchstoke**

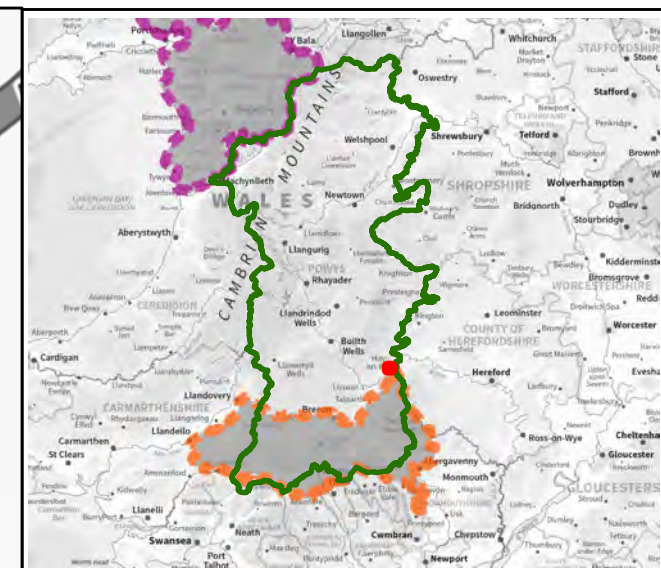
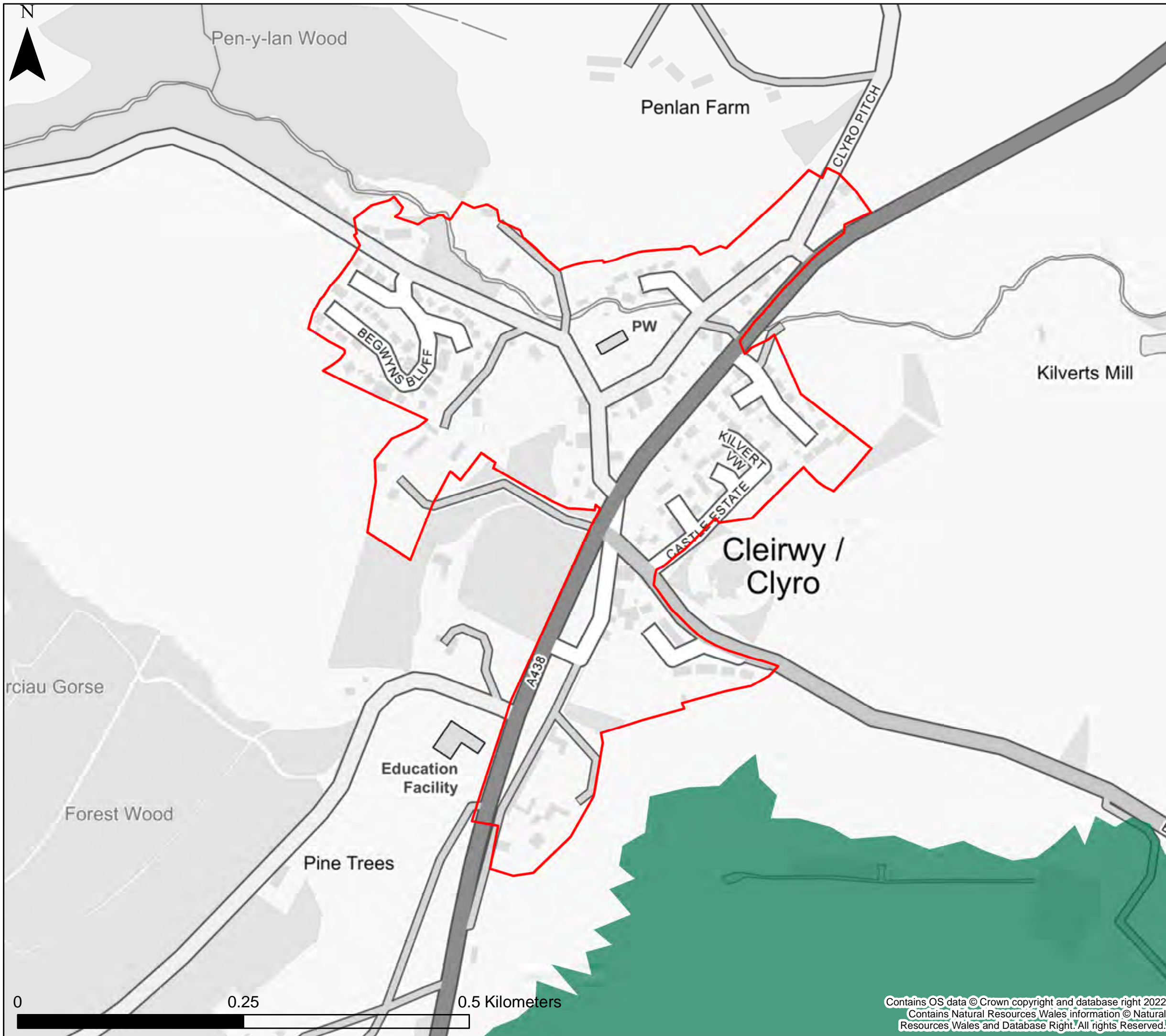
This document is the property of Jeremy Benn Associates Ltd. It shall not be reproduced in whole or in part, nor disclosed to a third party, without the permission of Jeremy Benn Associates Ltd.

Drawn	HB	26/09/2022
Checked	CB	27/09/2022
Approved	GB	28/09/2022








Contains OS data © Crown copyright and database right 2022  
 Contains Natural Resources Wales information © Natural Resources Wales and Database Right. All rights Reserved.





**KEY**

-  Powys County Council
-  Brecon Beacons National Park Authority- see separate mapping
-  Snowdonia National Park Authority
-  Settlement boundary
-  Flood Risk from Reservoirs

**Notes**  
 The map shows the flood risk data and information based on the map title and legend. If no data is displayed on the map, or not all features are present, this indicates that the respective flood source or features are not present within this area.



**Powys County Council  
 Stage 1 Strategic Flood  
 Consequences Assessment  
 Flood Risk from Reservoirs**

**Settlement Area- Clyro**

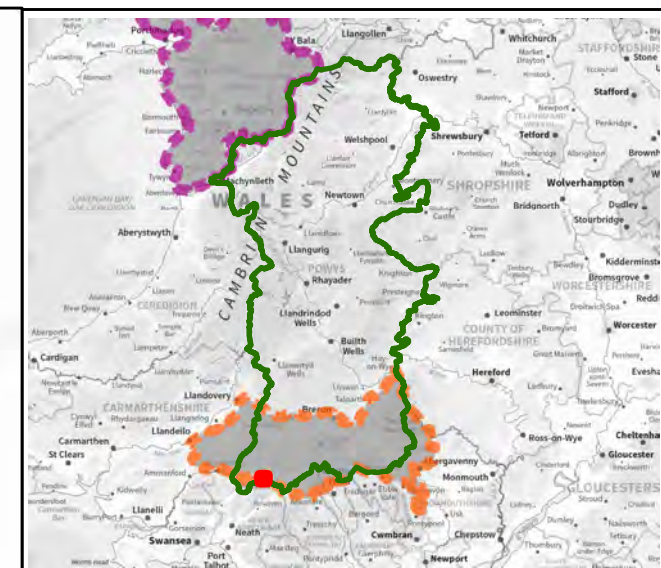
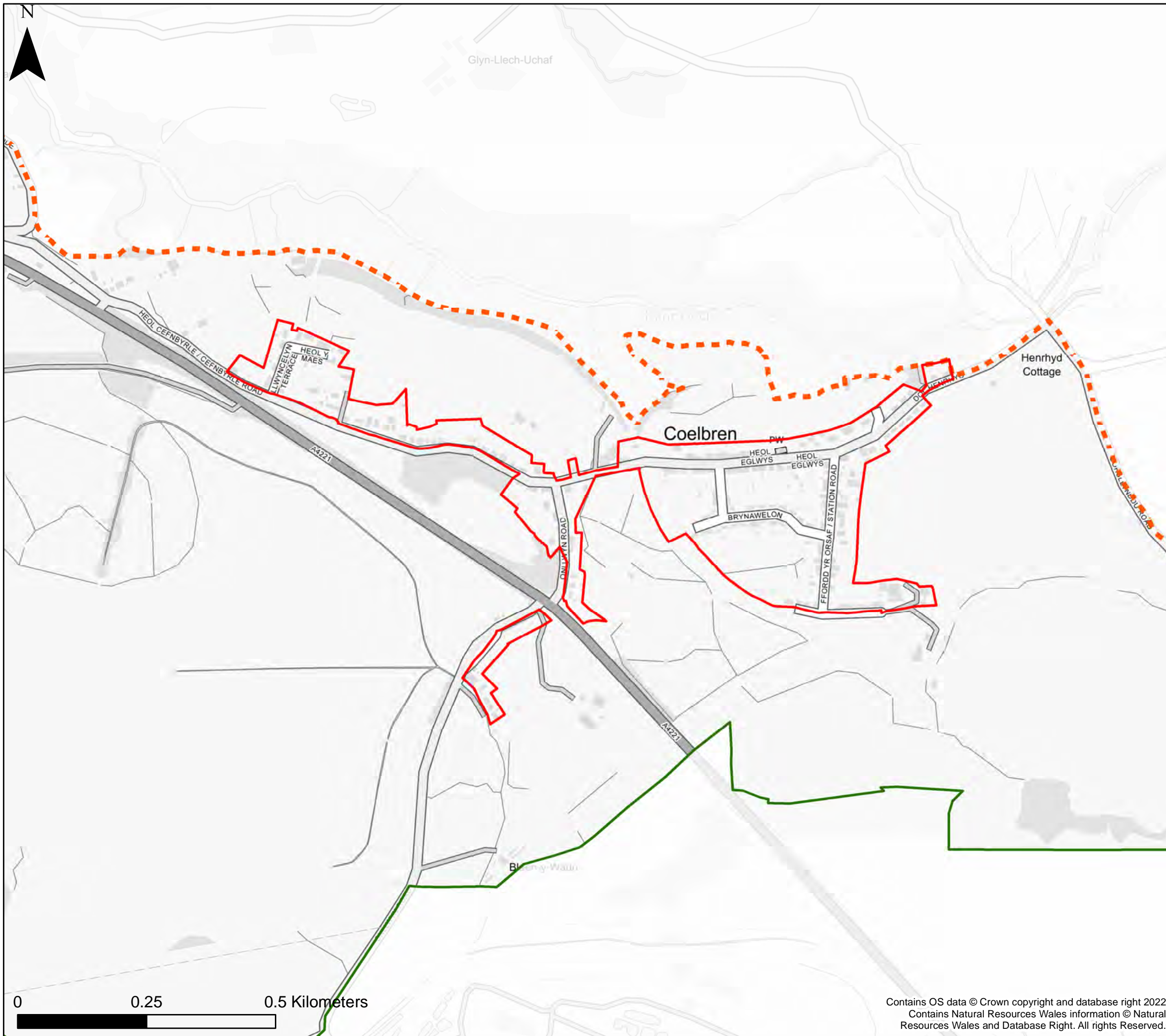
This document is the property of Jeremy Benn Associates Ltd. It shall not be reproduced in whole or in part, nor disclosed to a third party, without the permission of Jeremy Benn Associates Ltd.

Drawn	HB	26/09/2022
Checked	CB	27/09/2022
Approved	GB	28/09/2022








Contains OS data © Crown copyright and database right 2022  
 Contains Natural Resources Wales information © Natural Resources Wales and Database Right. All rights Reserved.





**KEY**

-  Powys County Council
-  Brecon Beacons National Park Authority- see separate mapping
-  Snowdonia National Park Authority
-  Settlement boundary
-  Flood Risk from Reservoirs

**Notes**  
 The map shows the flood risk data and information based on the map title and legend. If no data is displayed on the map, or not all features are present, this indicates that the respective flood source or features are not present within this area.




**Powys County Council  
 Stage 1 Strategic Flood  
 Consequences Assessment  
 Flood Risk from Reservoirs**

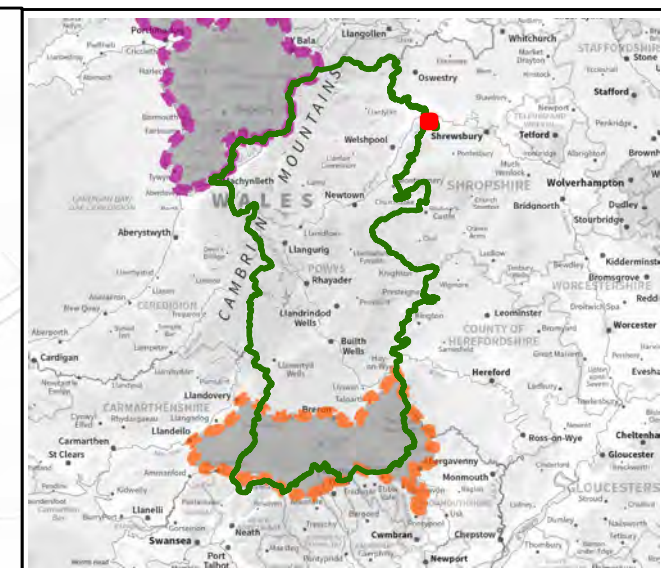
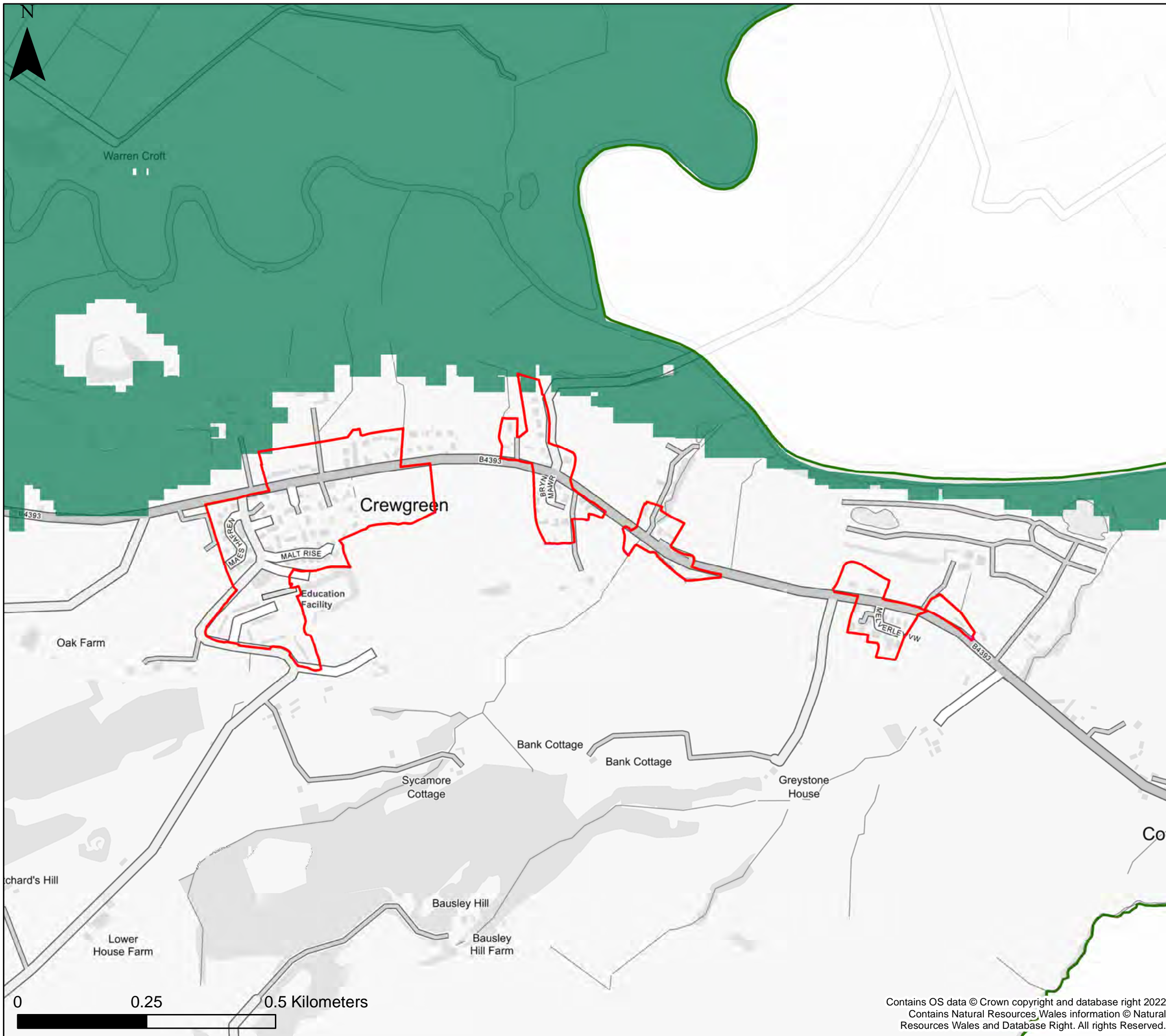
**Settlement Area- Coelbren**

This document is the property of Jeremy Benn Associates Ltd. It shall not be reproduced in whole or in part, nor disclosed to a third party, without the permission of Jeremy Benn Associates Ltd.






Drawn	HB	26/09/2022
Checked	CB	27/09/2022
Approved	GB	28/09/2022







**KEY**

-  Powys County Council
-  Brecon Beacons National Park Authority- see separate mapping
-  Snowdonia National Park Authority
-  Settlement boundary
-  Flood Risk from Reservoirs

**Notes**  
 The map shows the flood risk data and information based on the map title and legend. If no data is displayed on the map, or not all features are present, this indicates that the respective flood source or features are not present within this area.




**Powys County Council  
 Stage 1 Strategic Flood  
 Consequences Assessment  
 Flood Risk from Reservoirs**

**Settlement Area- Crew Green**

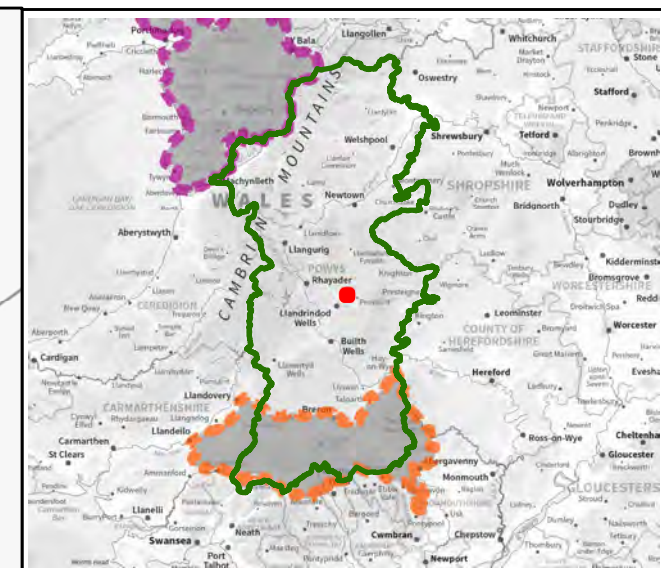
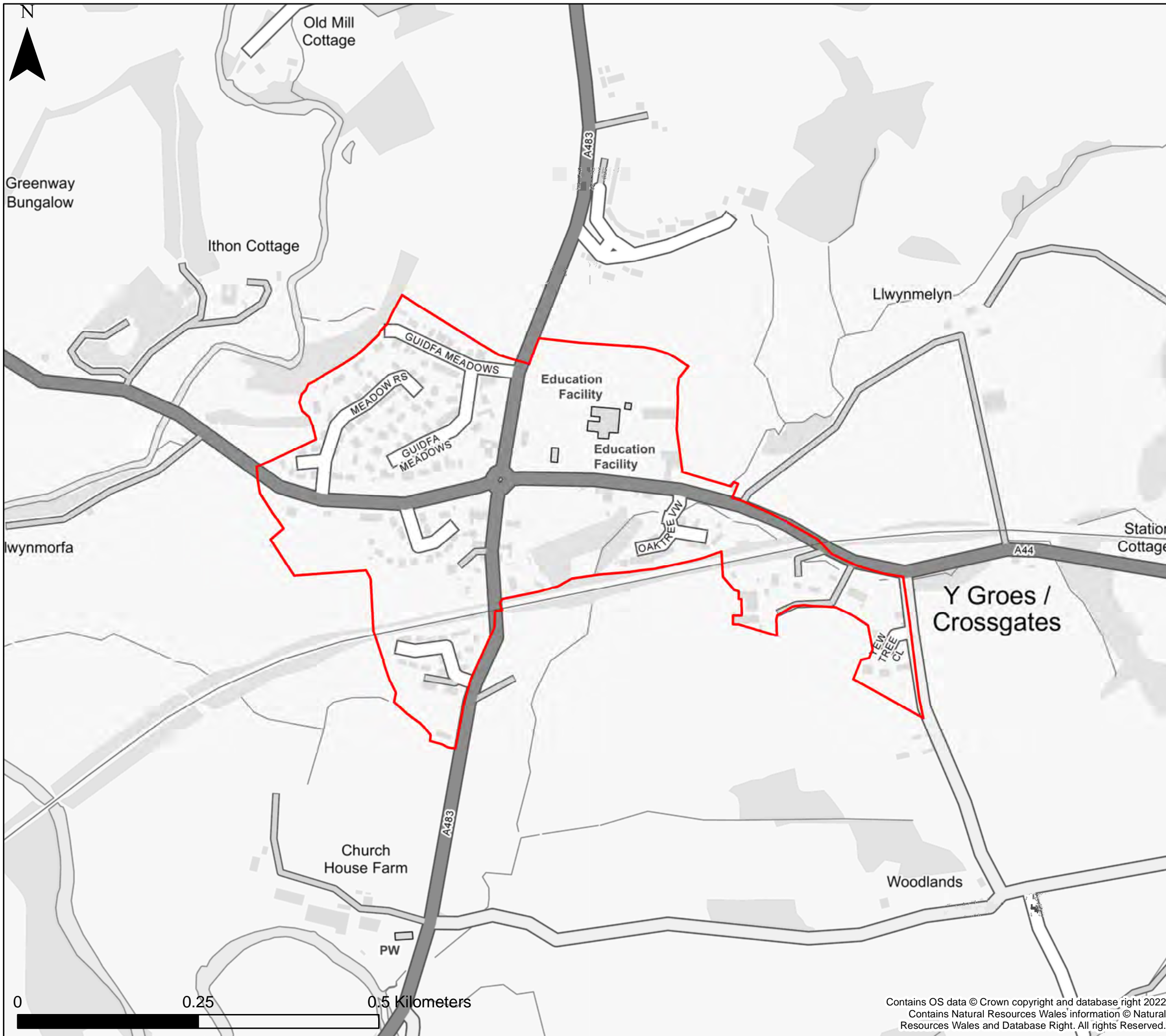
This document is the property of Jeremy Benn Associates Ltd. It shall not be reproduced in whole or in part, nor disclosed to a third party, without the permission of Jeremy Benn Associates Ltd.

Drawn	HB	26/09/2022
Checked	CB	27/09/2022
Approved	GB	28/09/2022






Contains OS data © Crown copyright and database right 2022  
 Contains Natural Resources Wales information © Natural Resources Wales and Database Right. All rights Reserved.







**KEY**

-  Powys County Council
-  Brecon Beacons National Park Authority- see separate mapping
-  Snowdonia National Park Authority
-  Settlement boundary
-  Flood Risk from Reservoirs

**Notes**  
 The map shows the flood risk data and information based on the map title and legend. If no data is displayed on the map, or not all features are present, this indicates that the respective flood source or features are not present within this area.



**Powys County Council  
 Stage 1 Strategic Flood  
 Consequences Assessment  
 Flood Risk from Reservoirs**

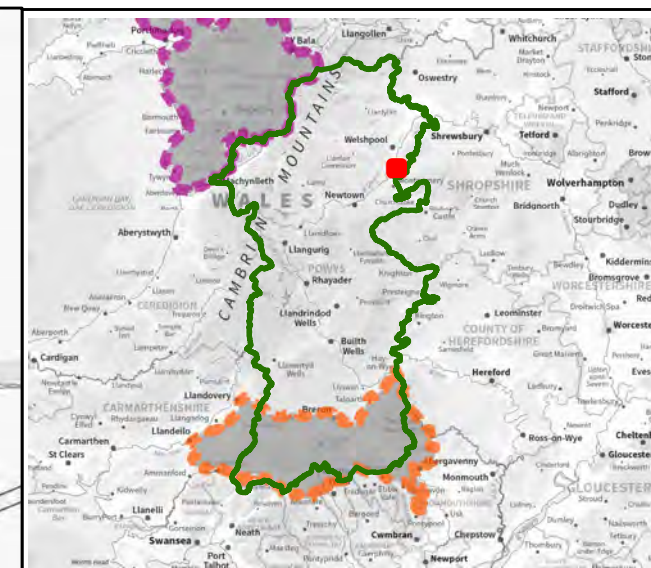
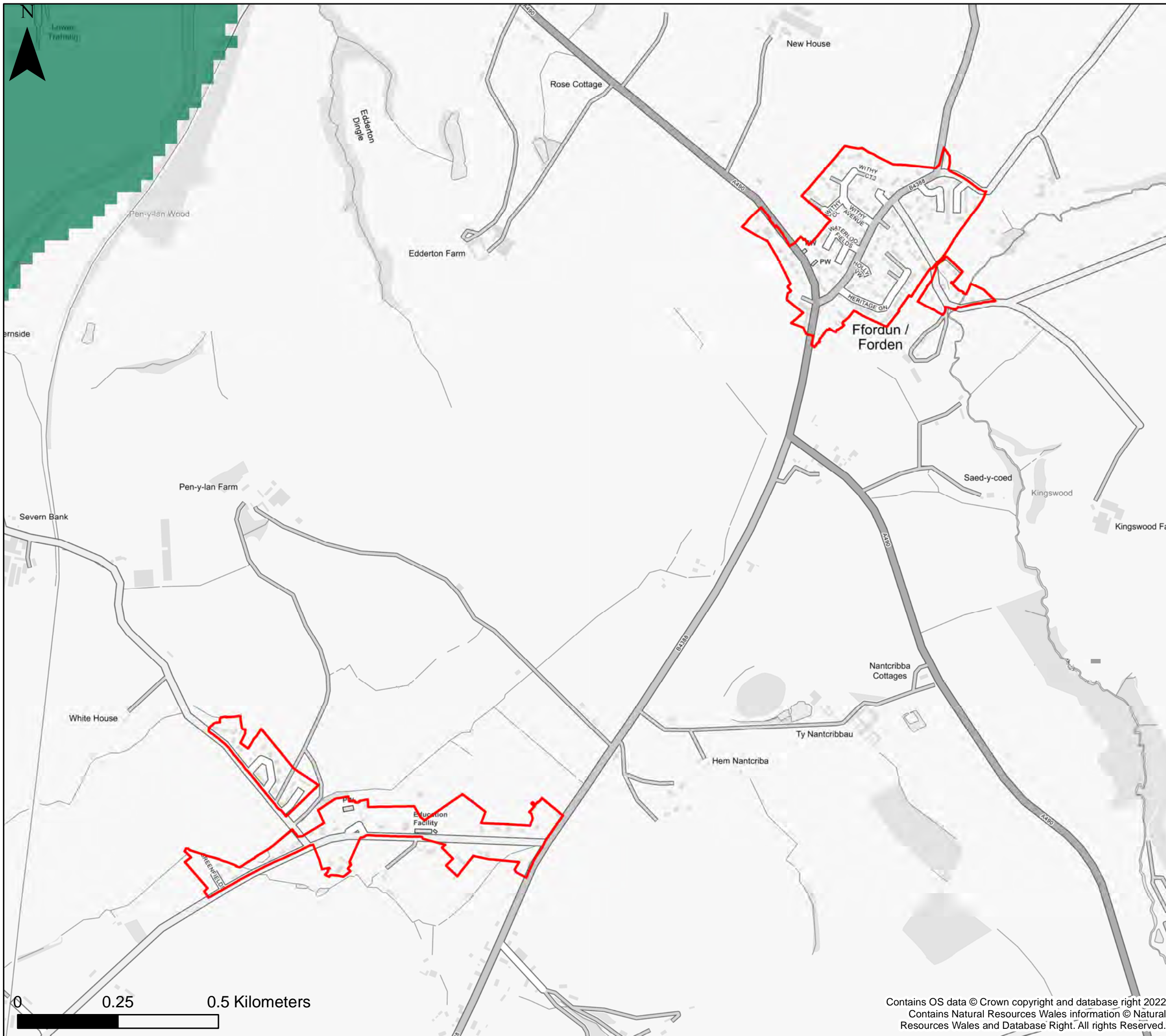
**Settlement Area- Crossgates**

This document is the property of Jeremy Benn Associates Ltd. It shall not be reproduced in whole or in part, nor disclosed to a third party, without the permission of Jeremy Benn Associates Ltd.






Drawn	HB	26/09/2022
Checked	CB	27/09/2022
Approved	GB	28/09/2022

Contains OS data © Crown copyright and database right 2022  
 Contains Natural Resources Wales information © Natural Resources Wales and Database Right. All rights Reserved.





**KEY**

-  Powys County Council
-  Brecon Beacons National Park Authority- see separate mapping
-  Snowdonia National Park Authority
-  Settlement boundary
-  Flood Risk from Reservoirs

**Notes**  
 The map shows the flood risk data and information based on the map title and legend. If no data is displayed on the map, or not all features are present, this indicates that the respective flood source or features are not present within this area.



**Powys County Council  
 Stage 1 Strategic Flood  
 Consequences Assessment  
 Flood Risk from Reservoirs**

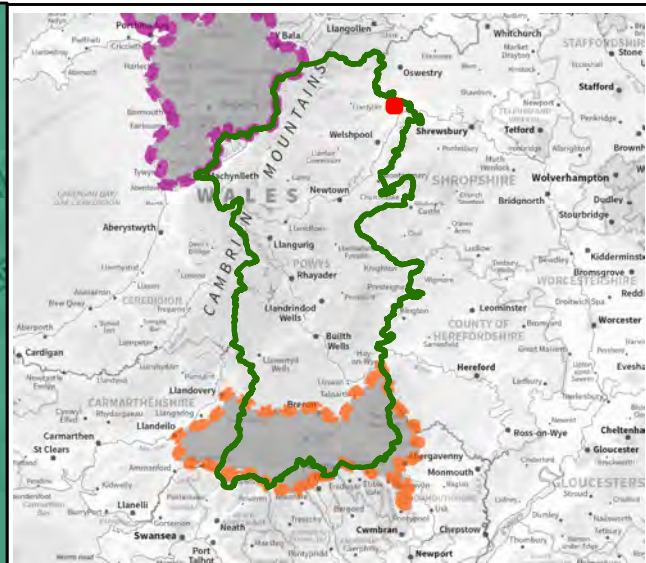
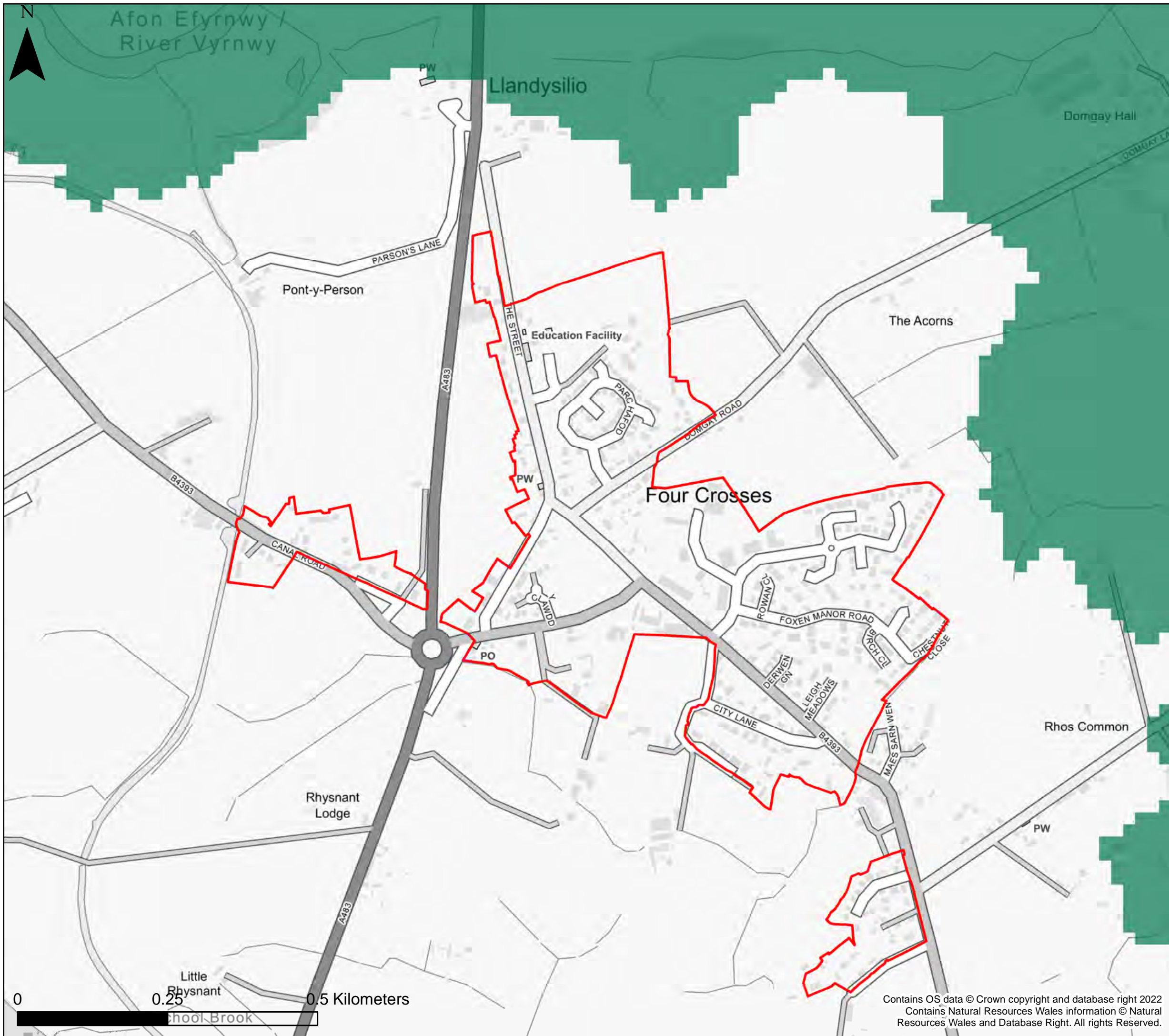
**Settlement Area- Forden and Kingswood**

This document is the property of Jeremy Benn Associates Ltd. It shall not be reproduced in whole or in part, nor disclosed to a third party, without the permission of Jeremy Benn Associates Ltd.






Drawn	HB	26/09/2022
Checked	CB	27/09/2022
Approved	GB	28/09/2022

Contains OS data © Crown copyright and database right 2022  
 Contains Natural Resources Wales information © Natural Resources Wales and Database Right. All rights Reserved.





**KEY**

-  Powys County Council
-  Brecon Beacons National Park Authority- see separate mapping
-  Snowdonia National Park Authority
-  Settlement boundary
-  Flood Risk from Reservoirs

**Notes**  
 The map shows the flood risk data and information based on the map title and legend. If no data is displayed on the map, or not all features are present, this indicates that the respective flood source or features are not present within this area.



**Powys County Council  
 Stage 1 Strategic Flood  
 Consequences Assessment  
 Flood Risk from Reservoirs**

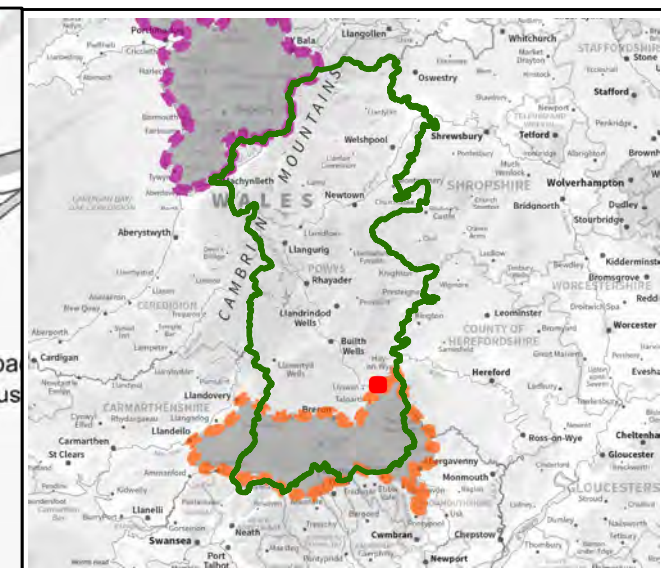
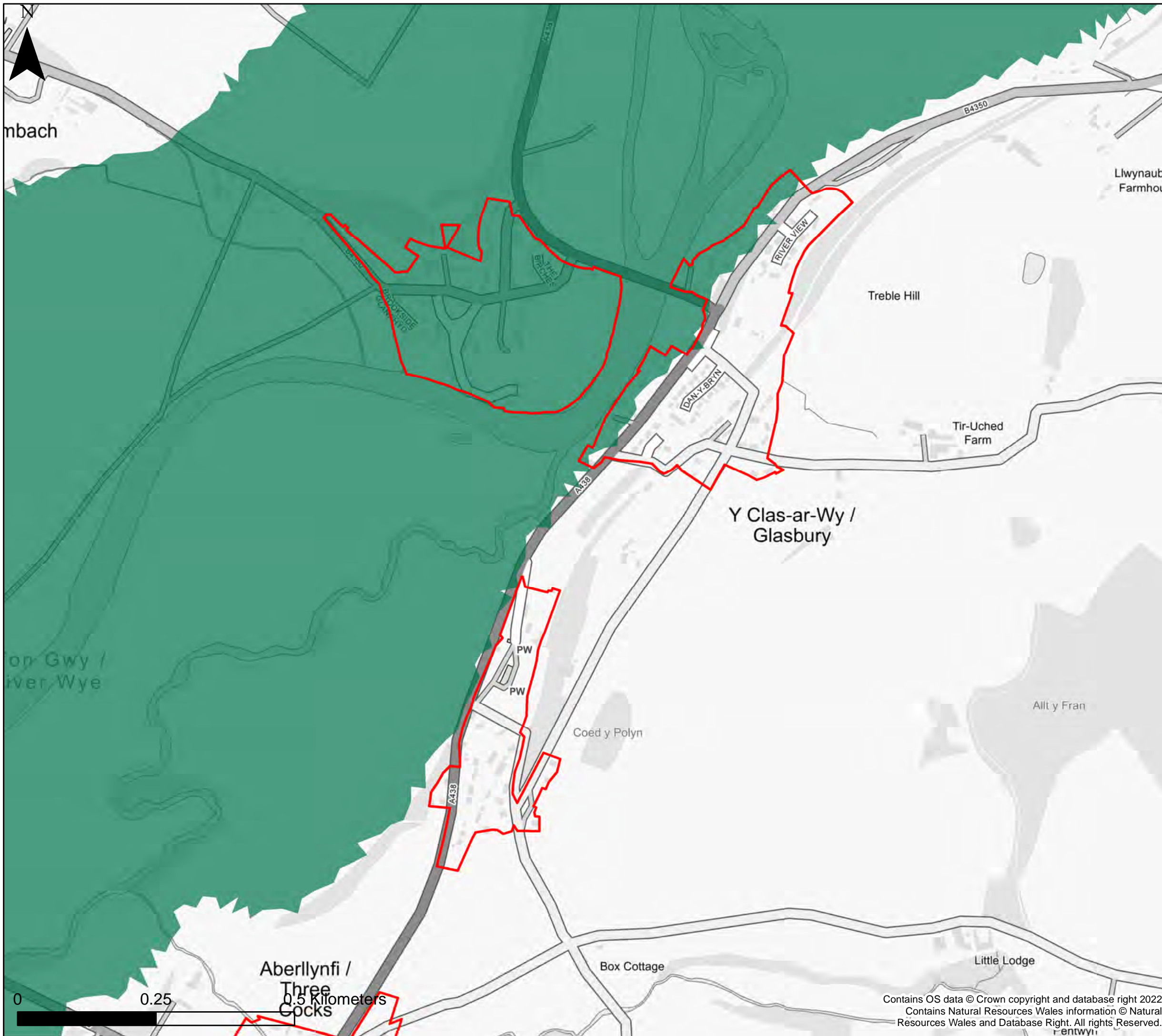
**Settlement Area- Four Crosses**

This document is the property of Jeremy Benn Associates Ltd. It shall not be reproduced in whole or in part, nor disclosed to a third party, without the permission of Jeremy Benn Associates Ltd.






Drawn	HB	26/09/2022
Checked	CB	27/09/2022
Approved	GB	28/09/2022

Contains OS data © Crown copyright and database right 2022  
 Contains Natural Resources Wales information © Natural Resources Wales and Database Right. All rights Reserved.





**KEY**

-  Powys County Council
-  Brecon Beacons National Park Authority- see separate mapping
-  Snowdonia National Park Authority
-  Settlement boundary
-  Flood Risk from Reservoirs

**Notes**  
 The map shows the flood risk data and information based on the map title and legend. If no data is displayed on the map, or not all features are present, this indicates that the respective flood source or features are not present within this area.



**Powys County Council  
 Stage 1 Strategic Flood  
 Consequences Assessment  
 Flood Risk from Reservoirs**

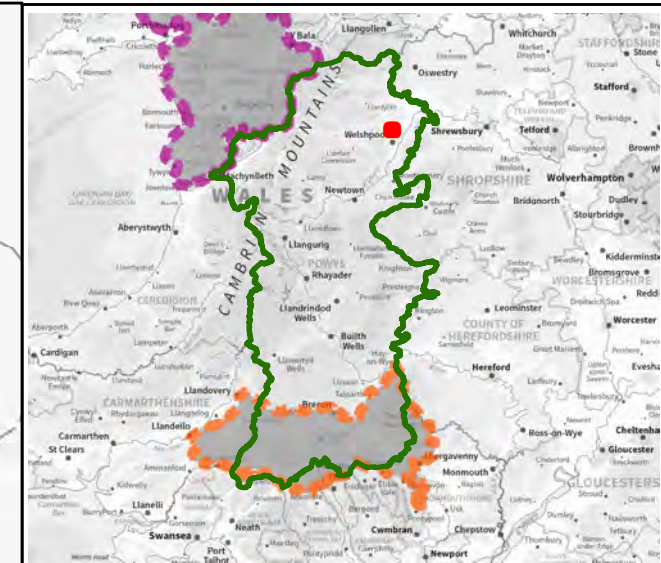
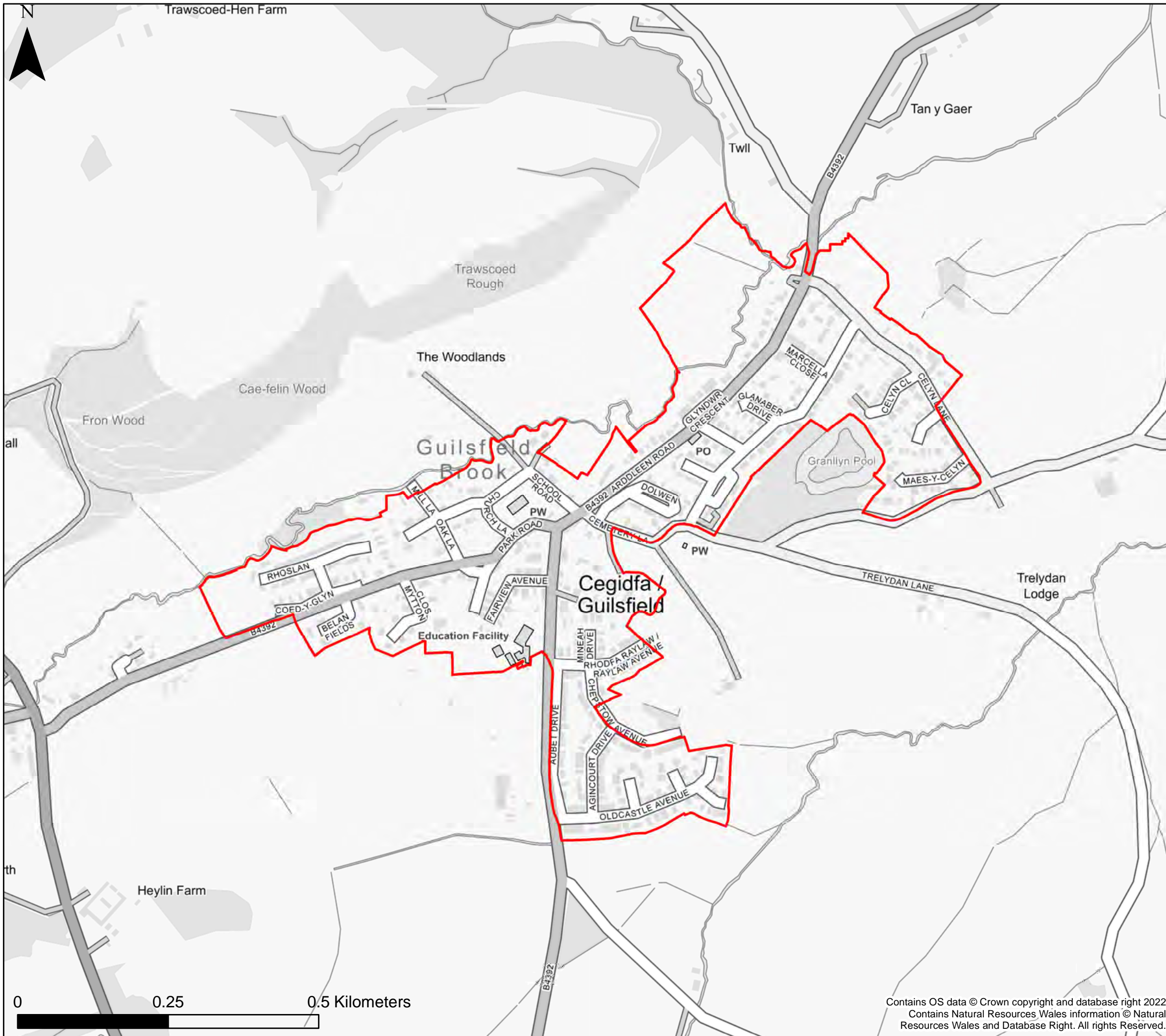
**Settlement Area- Glasbury**

This document is the property of Jeremy Benn Associates Ltd. It shall not be reproduced in whole or in part, nor disclosed to a third party, without the permission of Jeremy Benn Associates Ltd.






Drawn	HB	26/09/2022
Checked	CB	27/09/2022
Approved	GB	28/09/2022

Contains OS data © Crown copyright and database right 2022  
 Contains Natural Resources Wales information © Natural Resources Wales and Database Right. All rights Reserved.





**KEY**

-  Powys County Council
-  Brecon Beacons National Park Authority- see separate mapping
-  Snowdonia National Park Authority
-  Settlement boundary
-  Flood Risk from Reservoirs

**Notes**  
 The map shows the flood risk data and information based on the map title and legend. If no data is displayed on the map, or not all features are present, this indicates that the respective flood source or features are not present within this area.



**Powys County Council  
 Stage 1 Strategic Flood  
 Consequences Assessment  
 Flood Risk from Reservoirs**

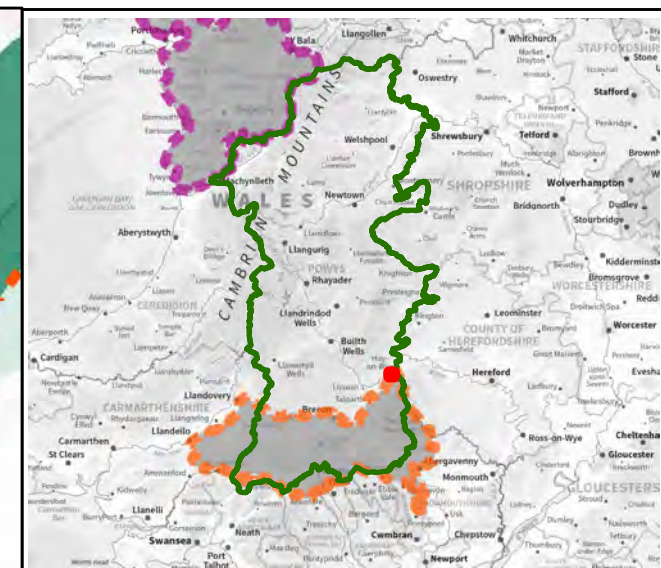
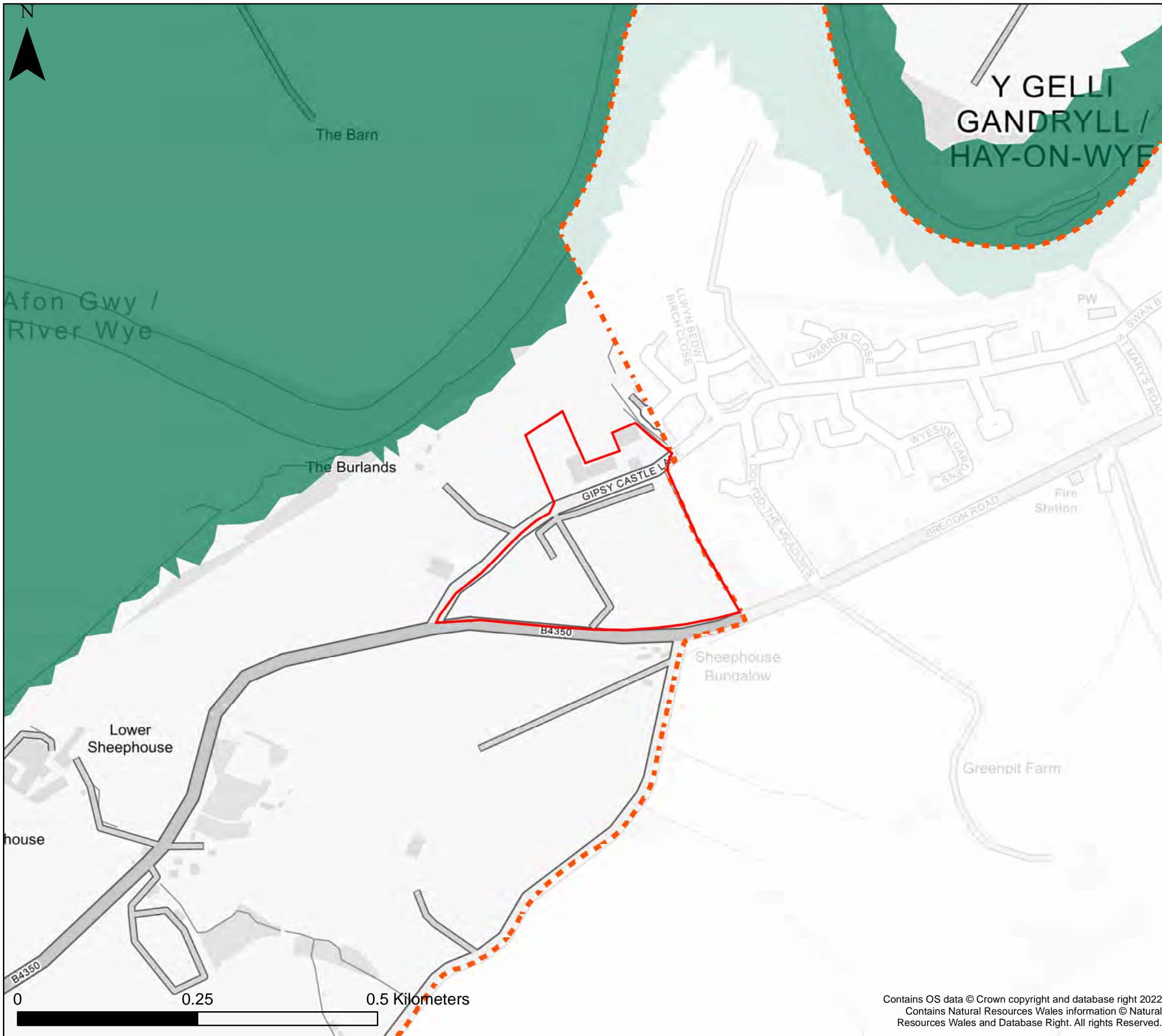
**Settlement Area- Guilsfield**

This document is the property of Jeremy Benn Associates Ltd. It shall not be reproduced in whole or in part, nor disclosed to a third party, without the permission of Jeremy Benn Associates Ltd.






Drawn	HB	26/09/2022
Checked	CB	27/09/2022
Approved	GB	28/09/2022

Contains OS data © Crown copyright and database right 2022  
 Contains Natural Resources Wales information © Natural Resources Wales and Database Right. All rights Reserved.





**KEY**

-  Powys County Council
-  Brecon Beacons National Park Authority- see separate mapping
-  Snowdonia National Park Authority
-  Settlement boundary
-  Flood Risk from Reservoirs

**Notes**  
 The map shows the flood risk data and information based on the map title and legend. If no data is displayed on the map, or not all features are present, this indicates that the respective flood source or features are not present within this area.



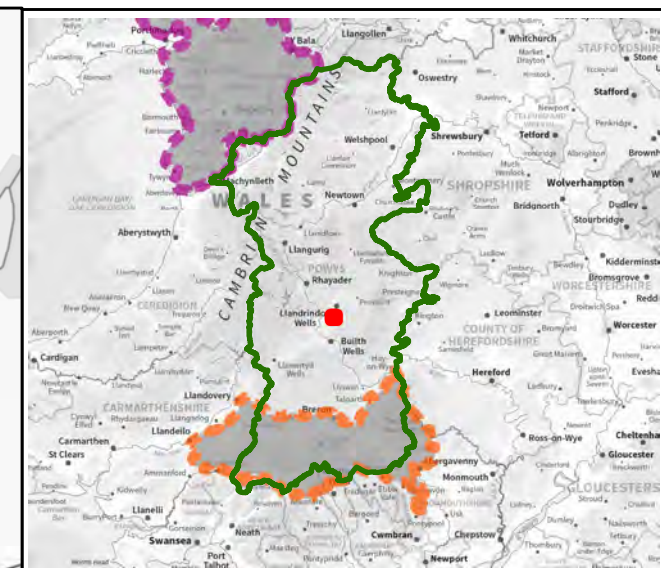
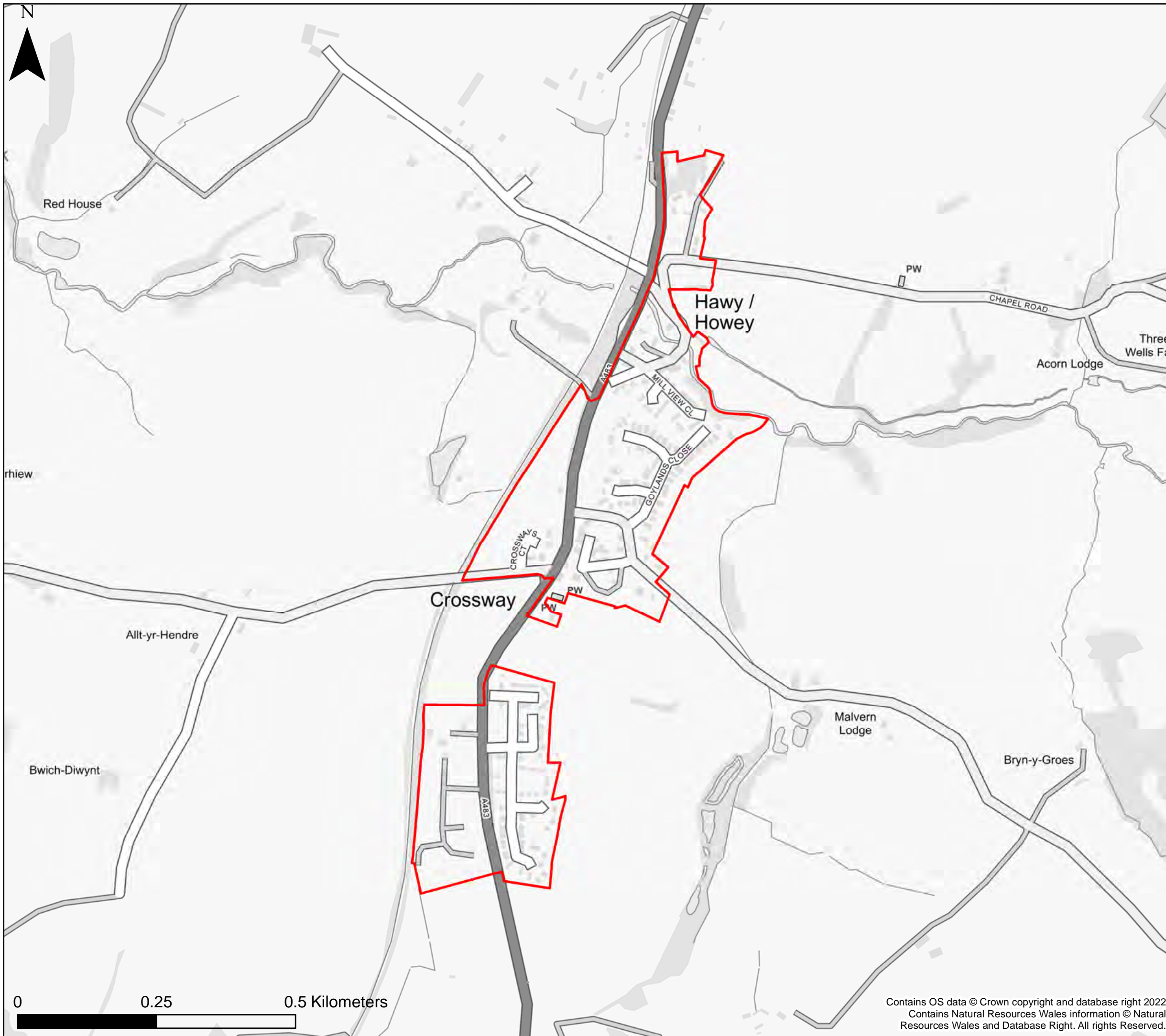
**Powys County Council  
 Stage 1 Strategic Flood  
 Consequences Assessment  
 Flood Risk from Reservoirs**

**Settlement Area- Hay-on-Wye**






This document is the property of Jeremy Benn Associates Ltd. It shall not be reproduced in whole or in part, nor disclosed to a third party, without the permission of Jeremy Benn Associates Ltd.

Drawn	HB	26/09/2022
Checked	CB	27/09/2022
Approved	GB	28/09/2022





**KEY**

-  Powys County Council
-  Brecon Beacons National Park Authority- see separate mapping
-  Snowdonia National Park Authority
-  Settlement boundary
-  Flood Risk from Reservoirs

**Notes**  
 The map shows the flood risk data and information based on the map title and legend. If no data is displayed on the map, or not all features are present, this indicates that the respective flood source or features are not present within this area.



**Powys County Council  
 Stage 1 Strategic Flood  
 Consequences Assessment  
 Flood Risk from Reservoirs**

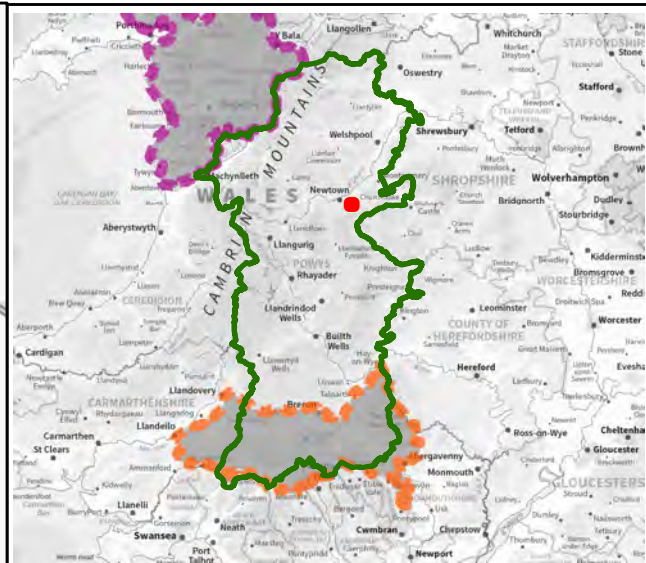
**Settlement Area- Howey**

This document is the property of Jeremy Benn Associates Ltd. It shall not be reproduced in whole or in part, nor disclosed to a third party, without the permission of Jeremy Benn Associates Ltd.






Drawn	HB	26/09/2022
Checked	CB	27/09/2022
Approved	GB	28/09/2022

Contains OS data © Crown copyright and database right 2022  
 Contains Natural Resources Wales information © Natural Resources Wales and Database Right. All rights Reserved.





**KEY**

-  Powys County Council
-  Brecon Beacons National Park Authority- see separate mapping
-  Snowdonia National Park Authority
-  Settlement boundary
-  Flood Risk from Reservoirs

**Notes**  
 The map shows the flood risk data and information based on the map title and legend. If no data is displayed on the map, or not all features are present, this indicates that the respective flood source or features are not present within this area.

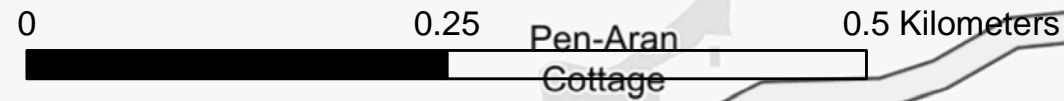


**Powys County Council  
 Stage 1 Strategic Flood  
 Consequences Assessment  
 Flood Risk from Reservoirs**

**Settlement Area- Kerry**

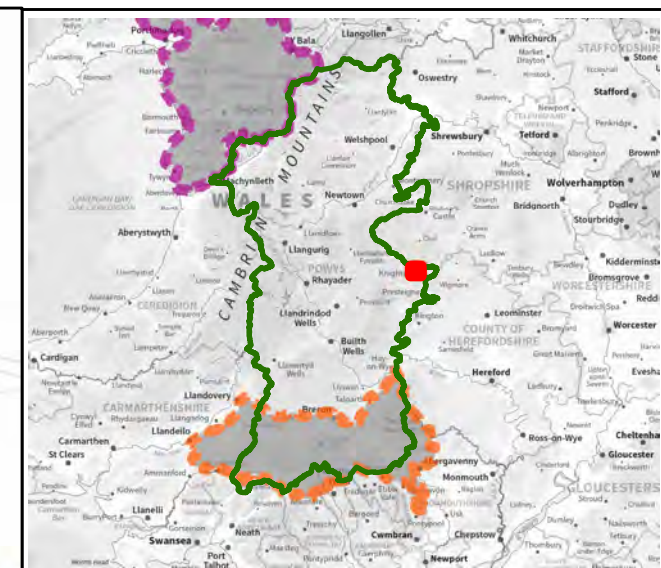
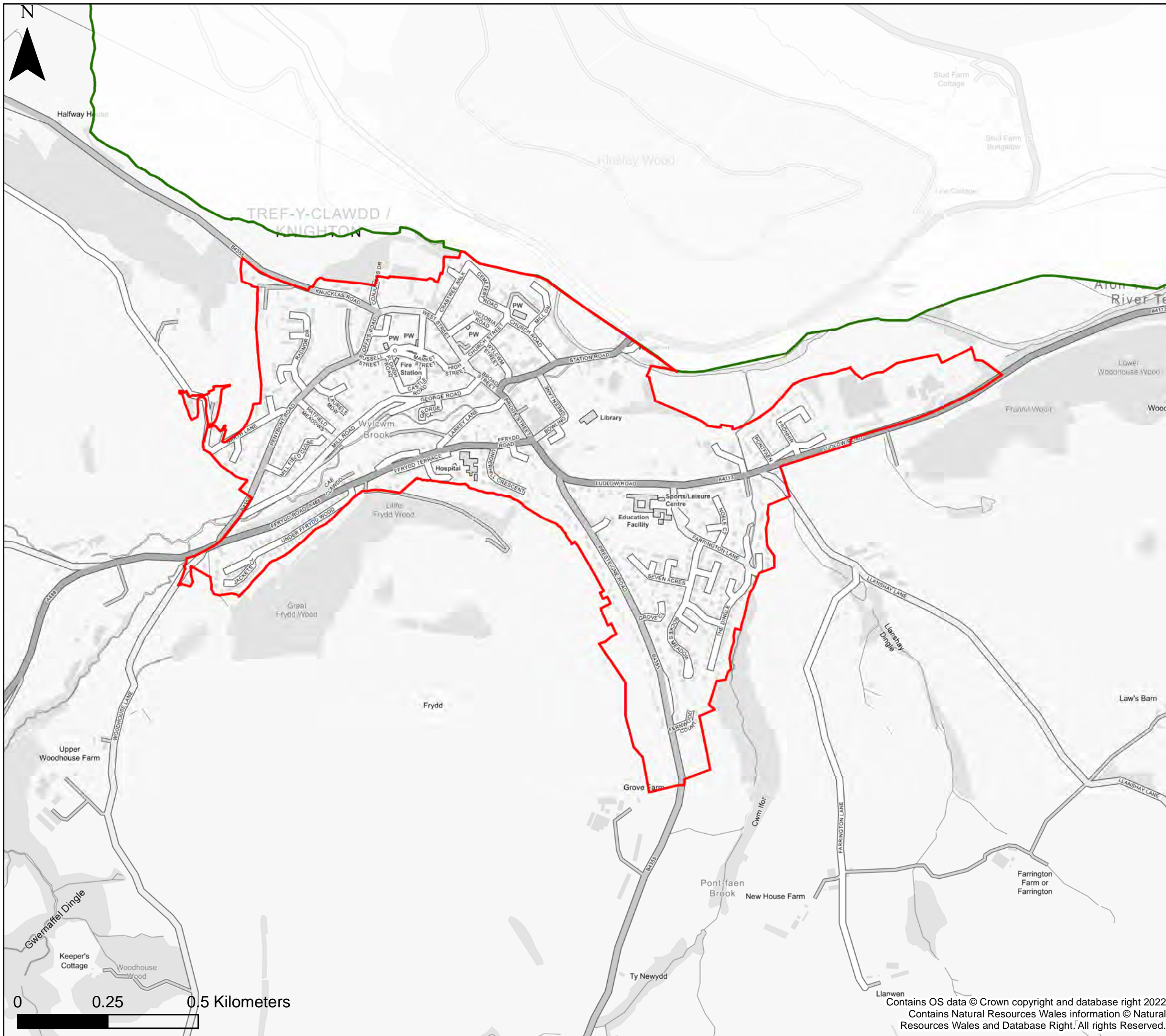
This document is the property of Jeremy Benn Associates Ltd. It shall not be reproduced in whole or in part, nor disclosed to a third party, without the permission of Jeremy Benn Associates Ltd.

Drawn	HB	26/09/2022
Checked	CB	27/09/2022
Approved	GB	28/09/2022








Contains OS data © Crown copyright and database right 2022.  
 Contains Natural Resources Wales information © Natural Resources Wales and Database Right. All rights Reserved.





**KEY**

-  Powys County Council
-  Brecon Beacons National Park Authority- see separate mapping
-  Snowdonia National Park Authority
-  Settlement boundary
-  Flood Risk from Reservoirs

**Notes**  
 The map shows the flood risk data and information based on the map title and legend. If no data is displayed on the map, or not all features are present, this indicates that the respective flood source or features are not present within this area.



**Powys County Council  
 Stage 1 Strategic Flood  
 Consequences Assessment  
 Flood Risk from Reservoirs**

**Settlement Area- Knighton**

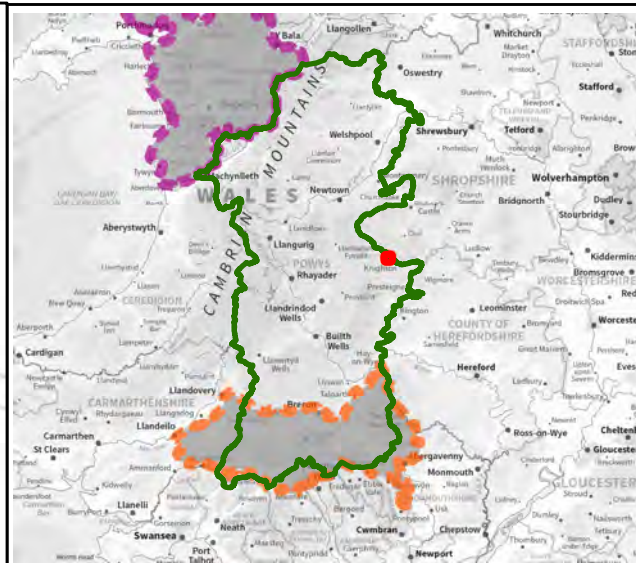
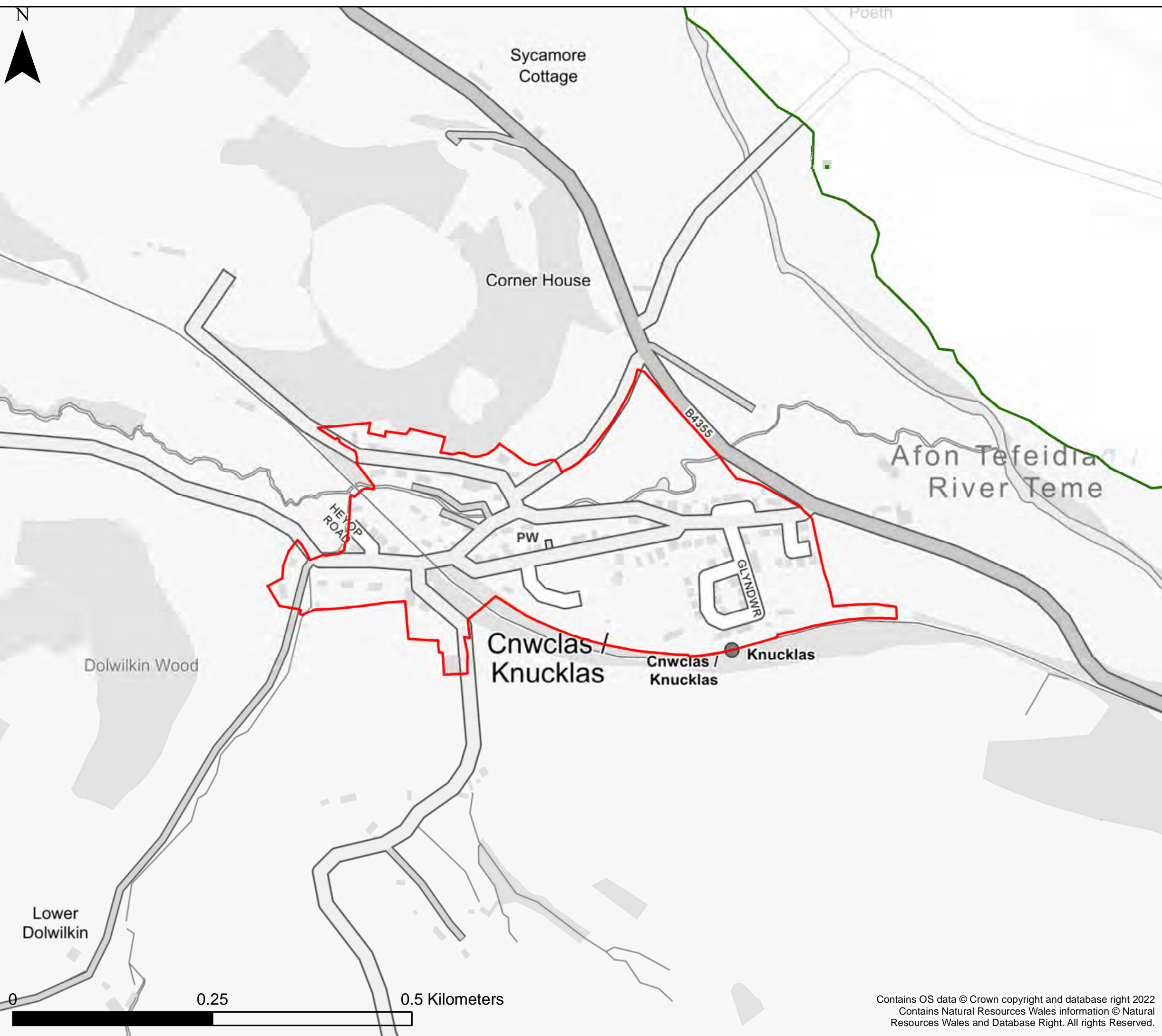
This document is the property of Jeremy Benn Associates Ltd. It shall not be reproduced in whole or in part, nor disclosed to a third party, without the permission of Jeremy Benn Associates Ltd.

Drawn	HB	26/09/2022
Checked	CB	27/09/2022
Approved	GB	28/09/2022








Contains OS data © Crown copyright and database right 2022  
 Contains Natural Resources Wales information © Natural Resources Wales and Database Right. All rights Reserved.





**KEY**

-  Powys County Council
-  Brecon Beacons National Park Authority- see separate mapping
-  Snowdonia National Park Authority
-  Settlement boundary
-  Flood Risk from Reservoirs

**Notes**  
 The map shows the flood risk data and information based on the map title and legend. If no data is displayed on the map, or not all features are present, this indicates that the respective flood source or features are not present within this area.



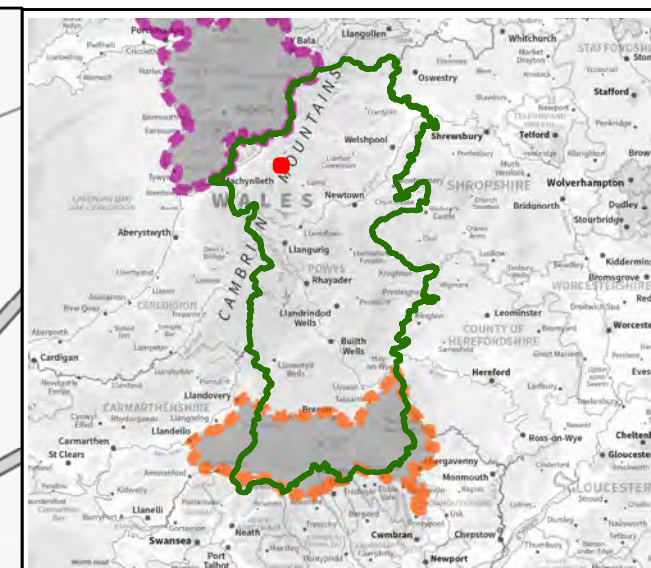
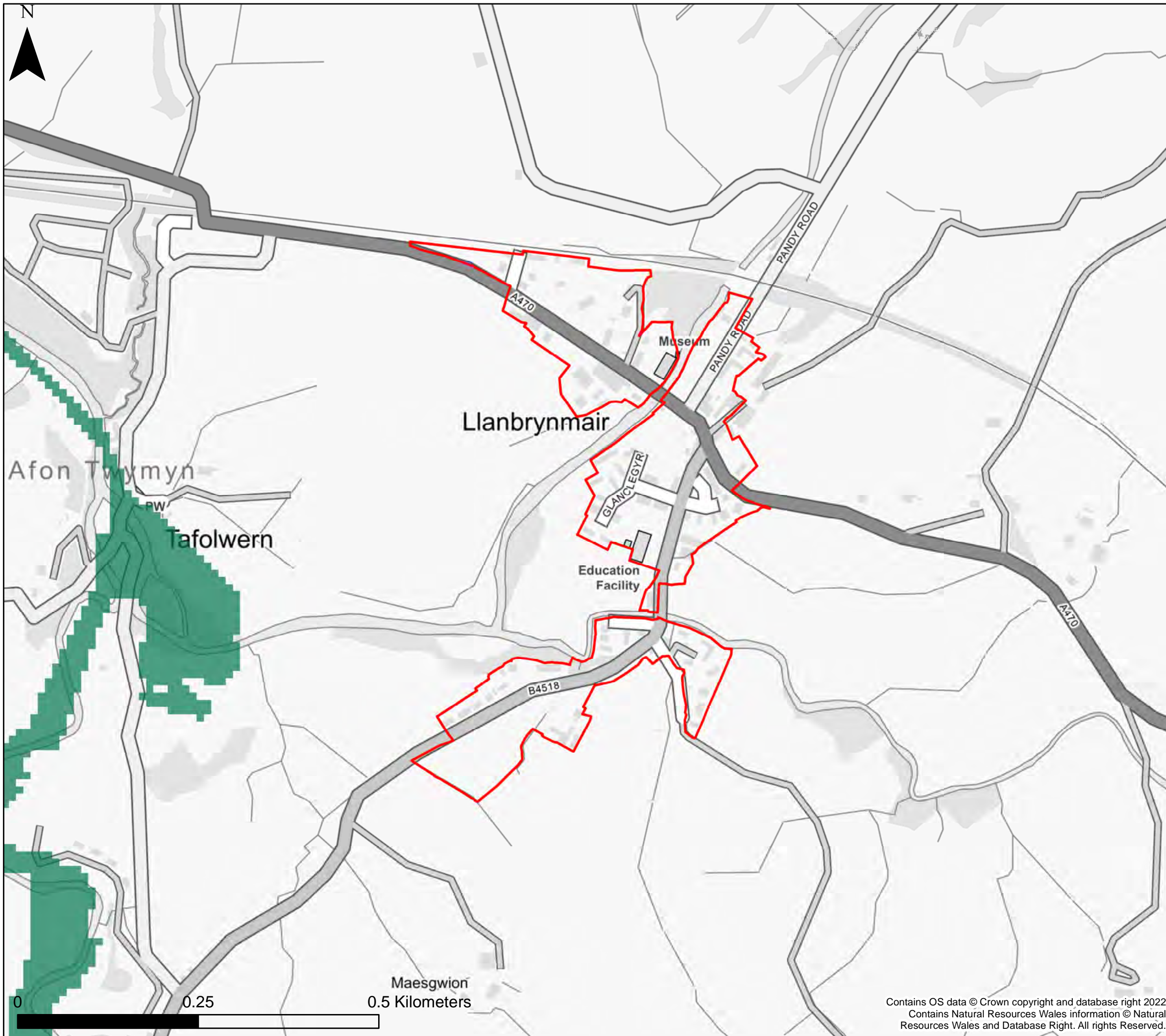
**Powys County Council  
 Stage 1 Strategic Flood  
 Consequences Assessment  
 Flood Risk from Reservoirs**

**Settlement Area- Knucklas**






This document is the property of Jeremy Benn Associates Ltd. It shall not be reproduced in whole or in part, nor disclosed to a third party, without the permission of Jeremy Benn Associates Ltd.

Drawn	HB	26/09/2022
Checked	CB	27/09/2022
Approved	GB	28/09/2022





**KEY**

-  Powys County Council
-  Brecon Beacons National Park Authority- see separate mapping
-  Snowdonia National Park Authority
-  Settlement boundary
-  Flood Risk from Reservoirs

**Notes**  
 The map shows the flood risk data and information based on the map title and legend. If no data is displayed on the map, or not all features are present, this indicates that the respective flood source or features are not present within this area.



**Powys County Council  
 Stage 1 Strategic Flood  
 Consequences Assessment  
 Flood Risk from Reservoirs**

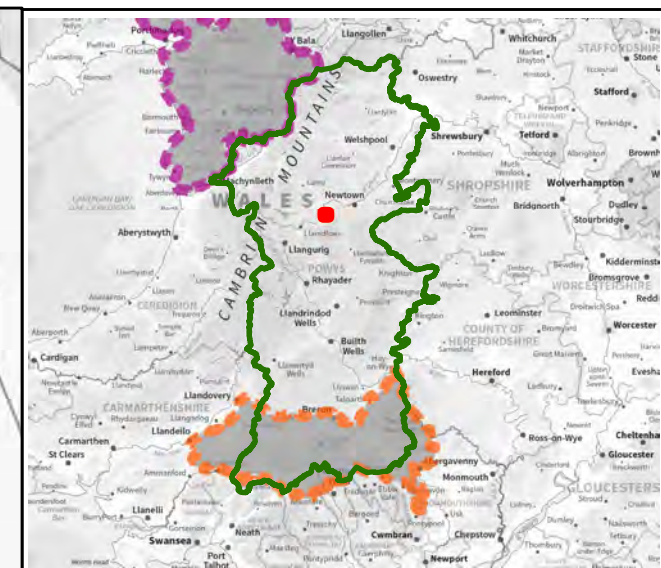
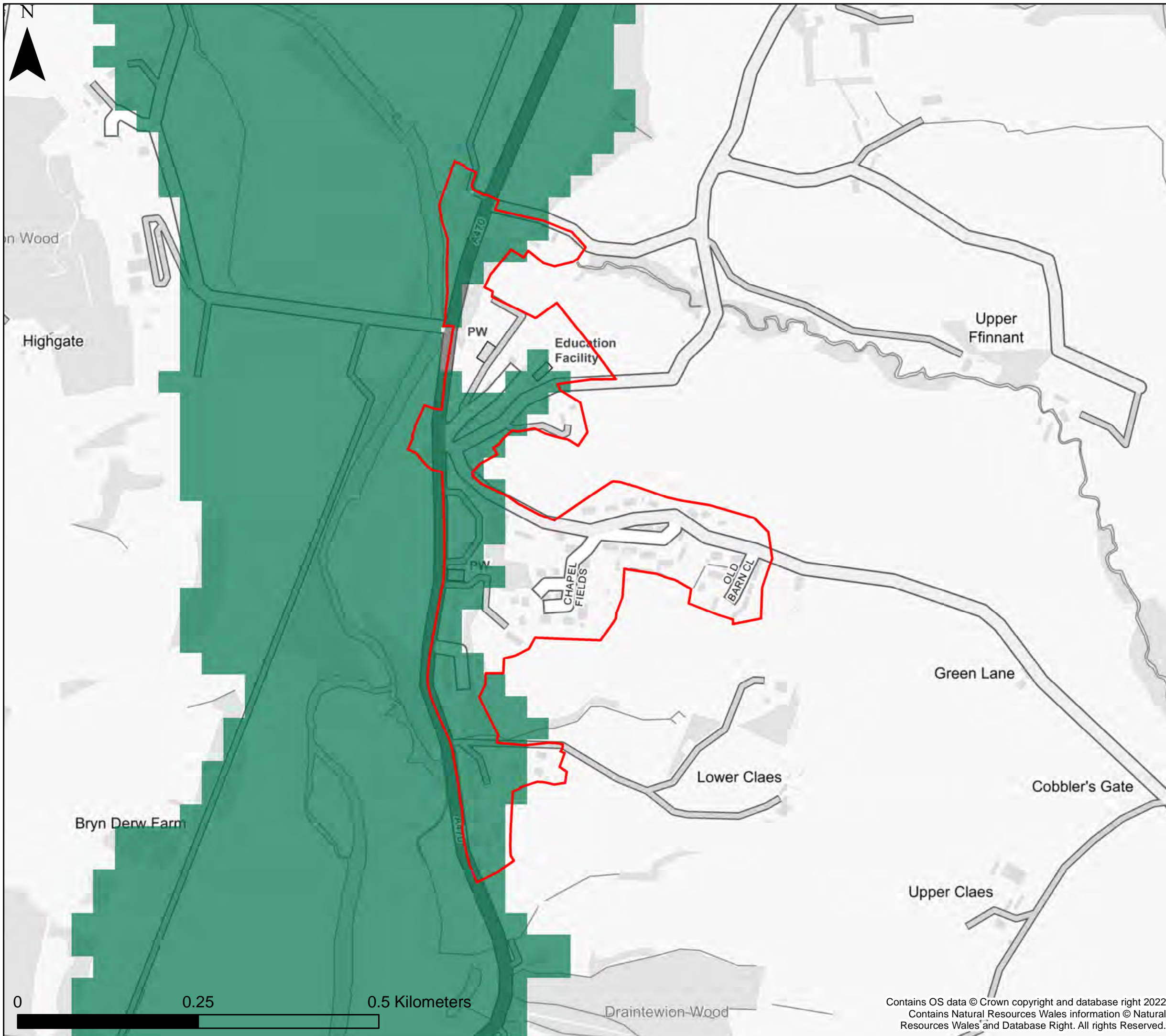
**Settlement Area- Llanbrynmair**

This document is the property of Jeremy Benn Associates Ltd. It shall not be reproduced in whole or in part, nor disclosed to a third party, without the permission of Jeremy Benn Associates Ltd.






Drawn	HB	26/09/2022
Checked	CB	27/09/2022
Approved	GB	28/09/2022

Contains OS data © Crown copyright and database right 2022  
 Contains Natural Resources Wales information © Natural Resources Wales and Database Right. All rights Reserved.





**KEY**

-  Powys County Council
-  Brecon Beacons National Park Authority- see separate mapping
-  Snowdonia National Park Authority
-  Settlement boundary
-  Flood Risk from Reservoirs

**Notes**  
 The map shows the flood risk data and information based on the map title and legend. If no data is displayed on the map, or not all features are present, this indicates that the respective flood source or features are not present within this area.



**Powys County Council  
 Stage 1 Strategic Flood  
 Consequences Assessment  
 Flood Risk from Reservoirs**

**Settlement Area- Llandinam**

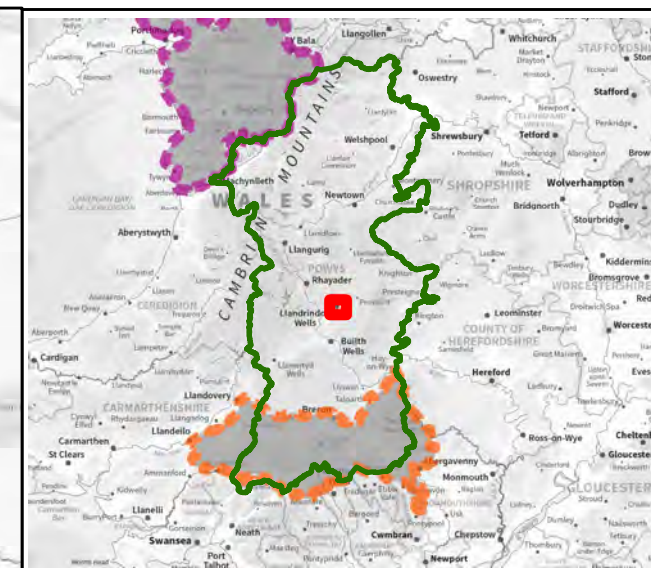
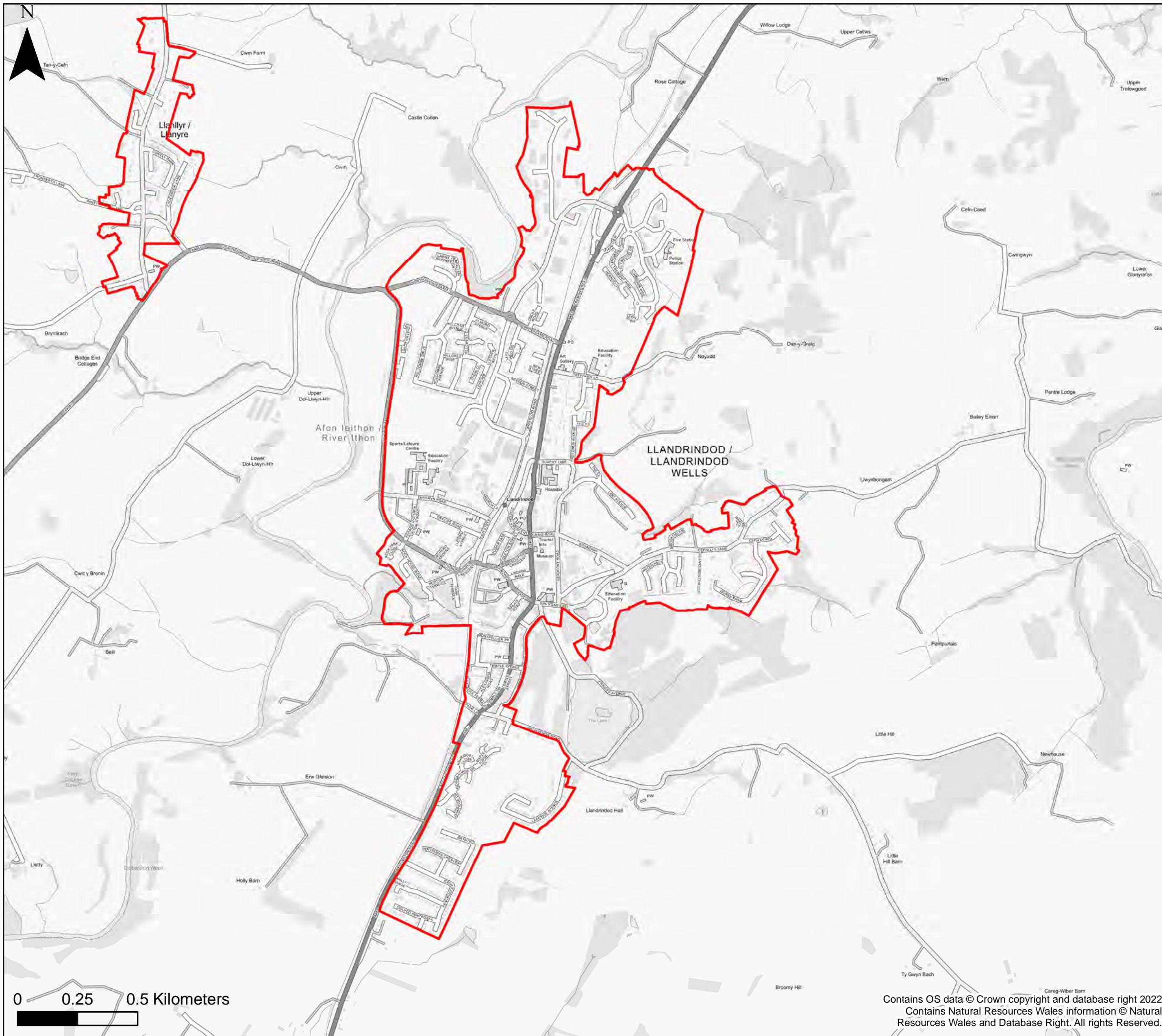
This document is the property of Jeremy Benn Associates Ltd. It shall not be reproduced in whole or in part, nor disclosed to a third party, without the permission of Jeremy Benn Associates Ltd.

Drawn	HB	26/09/2022
Checked	CB	27/09/2022
Approved	GB	28/09/2022








Contains OS data © Crown copyright and database right 2022  
 Contains Natural Resources Wales information © Natural Resources Wales and Database Right. All rights Reserved.





**KEY**

-  Powys County Council
-  Brecon Beacons National Park Authority- see separate mapping
-  Snowdonia National Park Authority
-  Settlement boundary
-  Flood Risk from Reservoirs

**Notes**  
 The map shows the flood risk data and information based on the map title and legend. If no data is displayed on the map, or not all features are present, this indicates that the respective flood source or features are not present within this area.

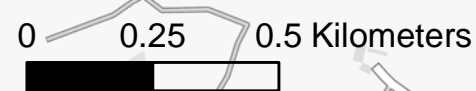


**Powys County Council  
 Stage 1 Strategic Flood  
 Consequences Assessment  
 Flood Risk from Reservoirs**

**Settlement Area- Llandrindod Wells**

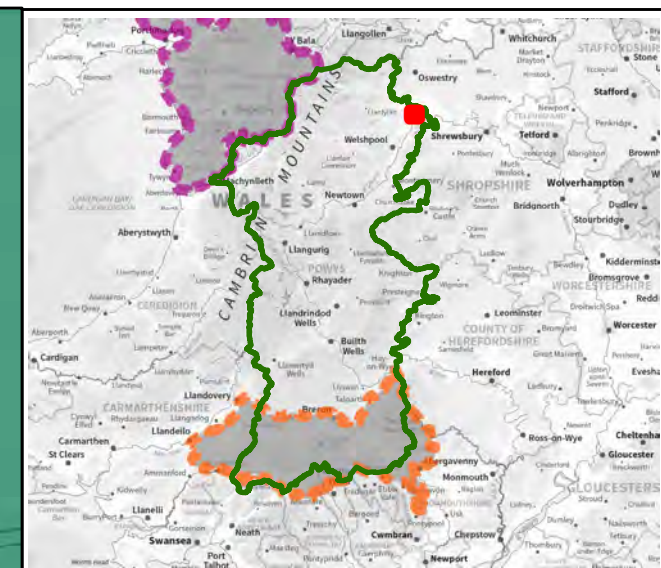
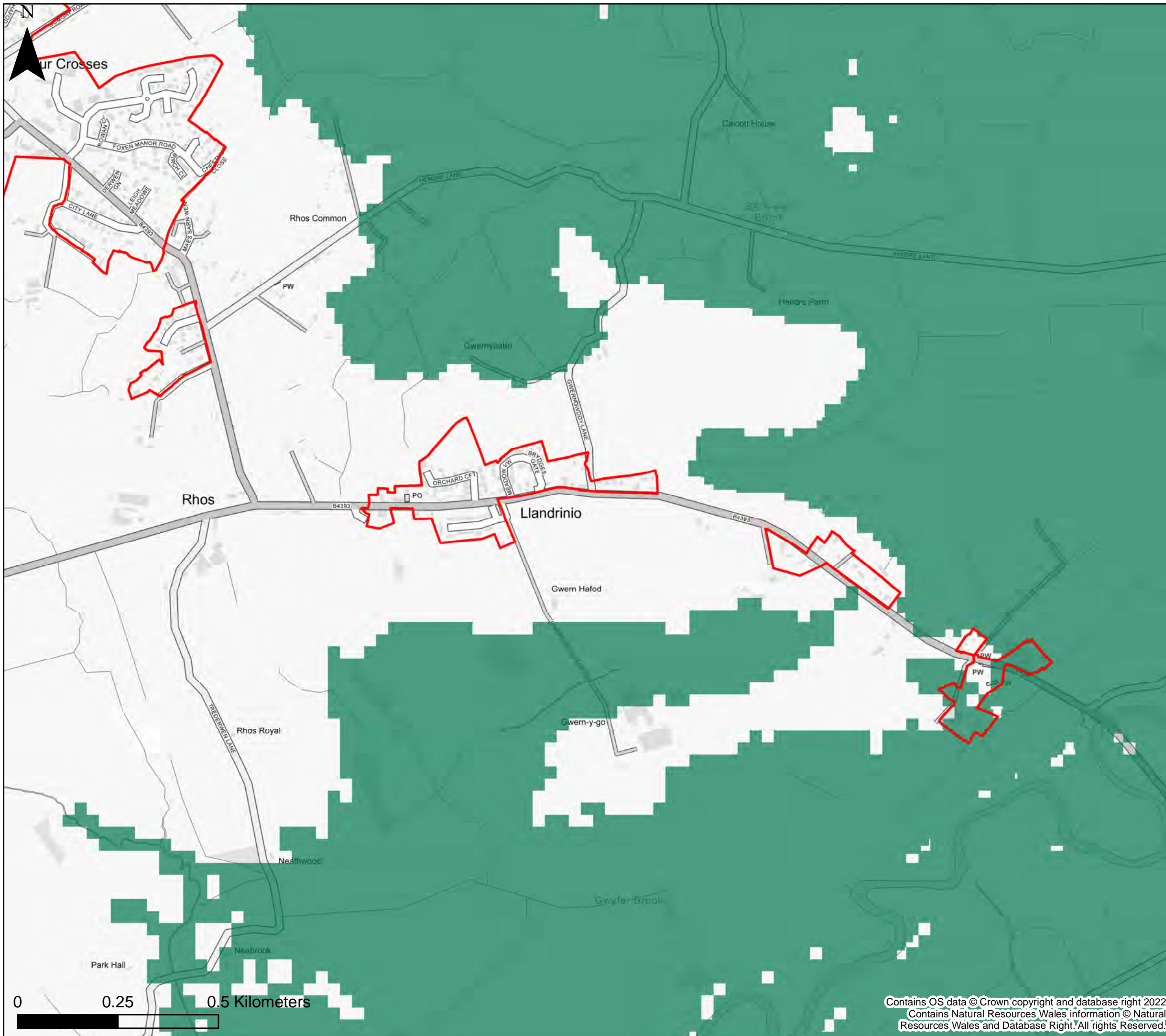
This document is the property of Jeremy Benn Associates Ltd. It shall not be reproduced in whole or in part, nor disclosed to a third party, without the permission of Jeremy Benn Associates Ltd.

Drawn	HB	26/09/2022
Checked	CB	27/09/2022
Approved	GB	28/09/2022








Contains OS data © Crown copyright and database right 2022  
 Contains Natural Resources Wales information © Natural Resources Wales and Database Right. All rights Reserved.





**KEY**

-  Powys County Council
-  Brecon Beacons National Park Authority- see separate mapping
-  Snowdonia National Park Authority
-  Settlement boundary
-  Flood Risk from Reservoirs

**Notes**  
 The map shows the flood risk data and information based on the map title and legend. If no data is displayed on the map, or not all features are present, this indicates that the respective flood source or features are not present within this area.



**Powys County Council  
 Stage 1 Strategic Flood  
 Consequences Assessment  
 Flood Risk from Reservoirs**

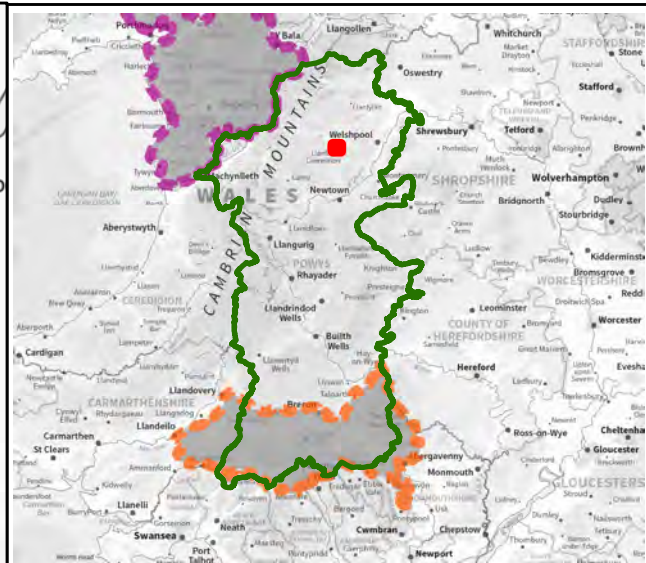
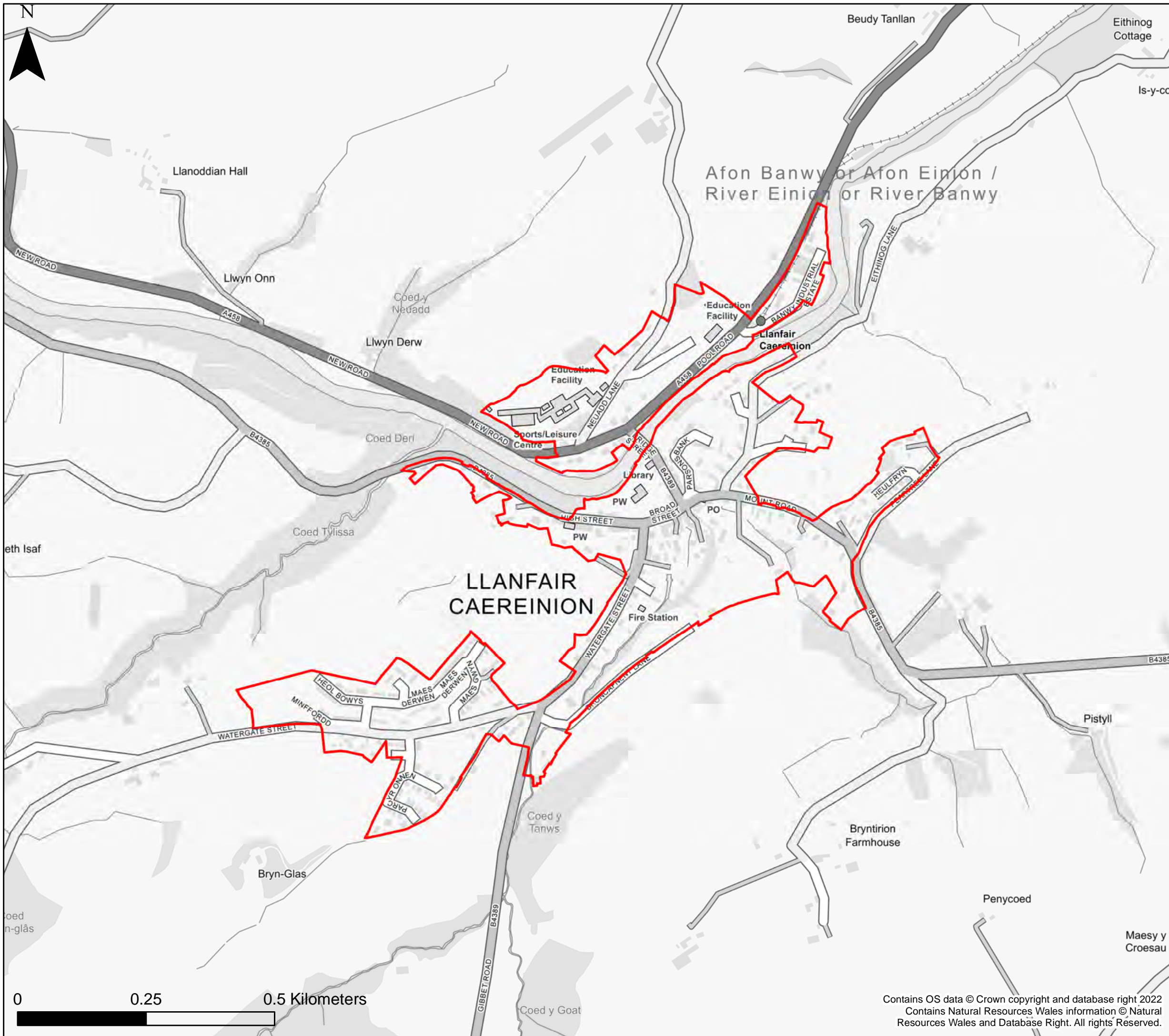
**Settlement Area- Llandrinio**

This document is the property of Jeremy Benn Associates Ltd. It shall not be reproduced in whole or in part, nor disclosed to a third party, without the permission of Jeremy Benn Associates Ltd.






Drawn	HB	26/09/2022
Checked	CB	27/09/2022
Approved	GB	28/09/2022

Contains OS data © Crown copyright and database right 2022  
 Contains Natural Resources Wales information © Natural Resources Wales and Database Right. All rights Reserved.





**KEY**

-  Powys County Council
-  Brecon Beacons National Park Authority- see separate mapping
-  Snowdonia National Park Authority
-  Settlement boundary
-  Flood Risk from Reservoirs

**Notes**  
 The map shows the flood risk data and information based on the map title and legend. If no data is displayed on the map, or not all features are present, this indicates that the respective flood source or features are not present within this area.



**Powys County Council  
 Stage 1 Strategic Flood  
 Consequences Assessment  
 Flood Risk from Reservoirs**

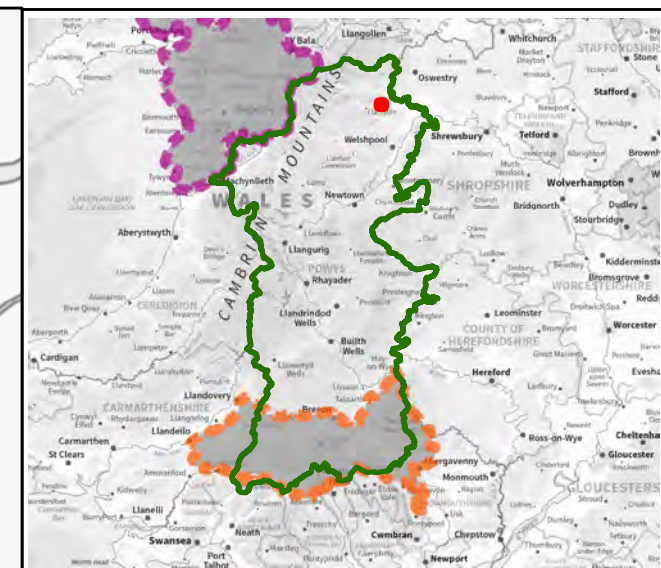
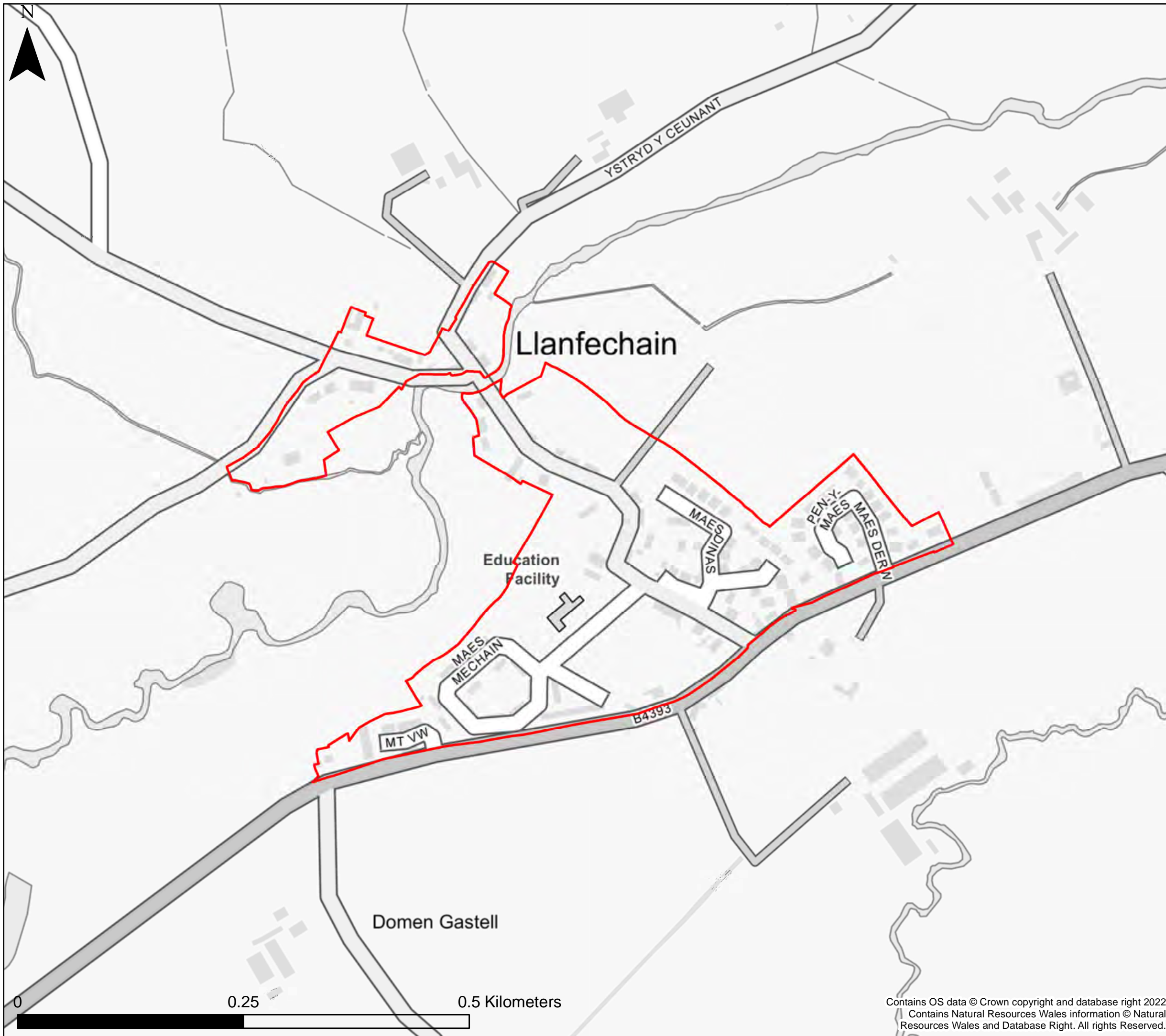
**Settlement Area- Llanfair Caereinion**

This document is the property of Jeremy Benn Associates Ltd. It shall not be reproduced in whole or in part, nor disclosed to a third party, without the permission of Jeremy Benn Associates Ltd.






Drawn	HB	26/09/2022
Checked	CB	27/09/2022
Approved	GB	28/09/2022

Contains OS data © Crown copyright and database right 2022  
 Contains Natural Resources Wales information © Natural Resources Wales and Database Right. All rights Reserved.





**KEY**

-  Powys County Council
-  Brecon Beacons National Park Authority- see separate mapping
-  Snowdonia National Park Authority
-  Settlement boundary
-  Flood Risk from Reservoirs

**Notes**  
 The map shows the flood risk data and information based on the map title and legend. If no data is displayed on the map, or not all features are present, this indicates that the respective flood source or features are not present within this area.



Powys County Council  
 Stage 1 Strategic Flood  
 Consequences Assessment  
*Flood Risk from Reservoirs*

**Settlement Area- Llanfechain**

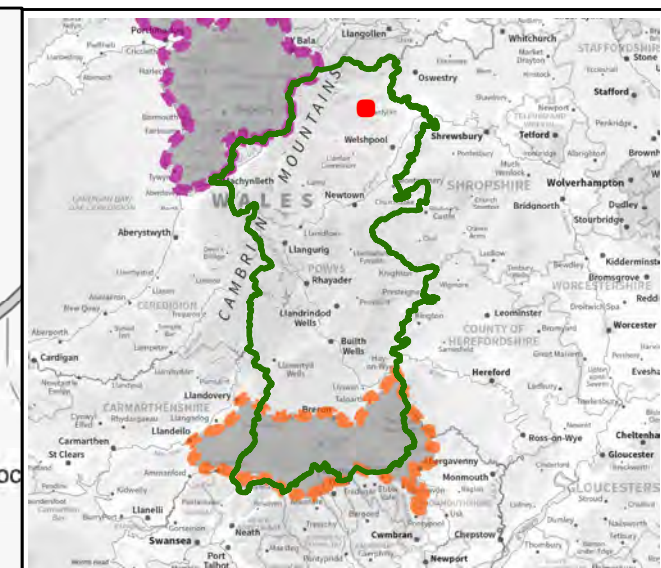
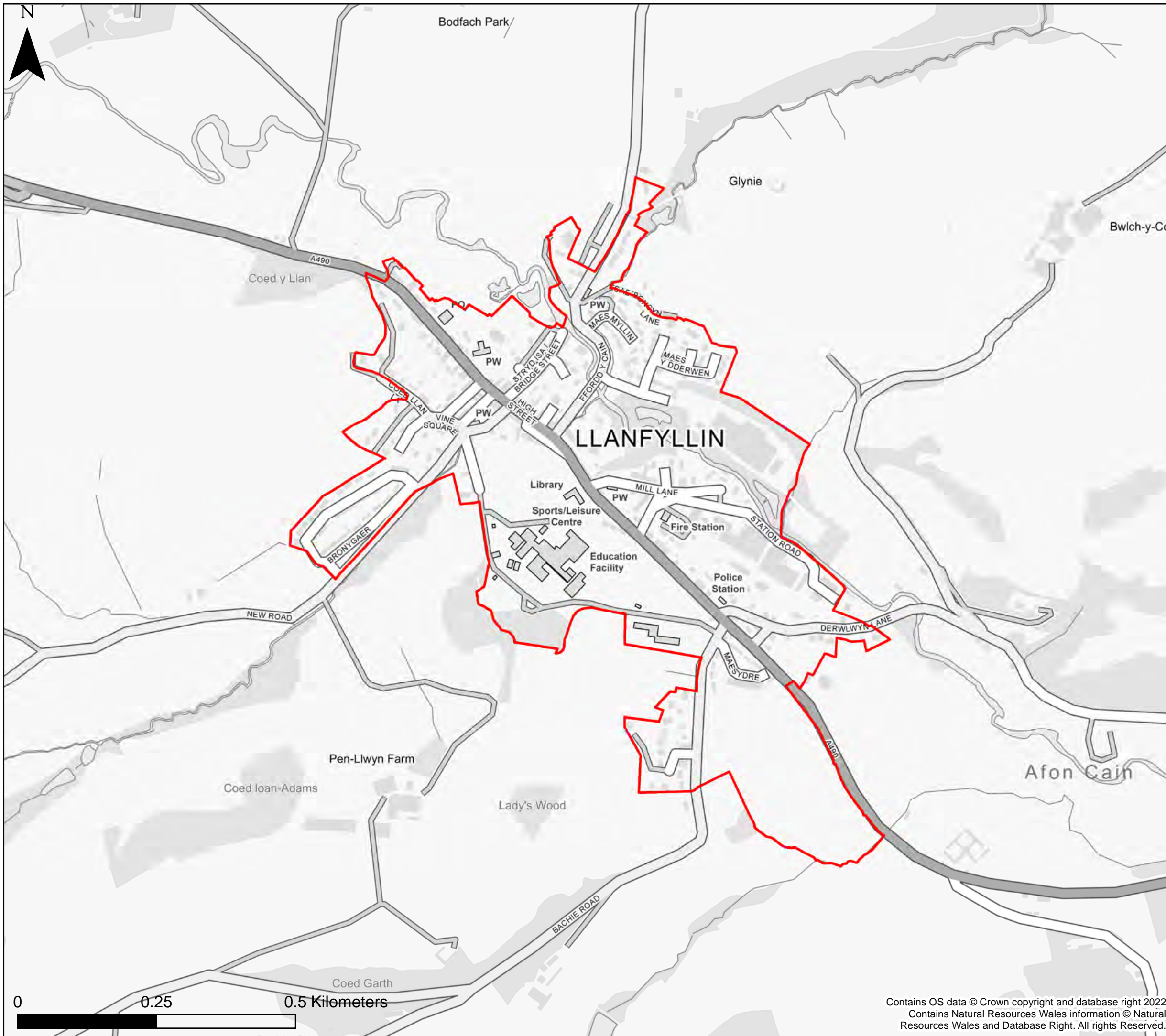
This document is the property of Jeremy Benn Associates Ltd. It shall not be reproduced in whole or in part, nor disclosed to a third party, without the permission of Jeremy Benn Associates Ltd.

Drawn	HB	26/09/2022
Checked	CB	27/09/2022
Approved	GB	28/09/2022








Contains OS data © Crown copyright and database right 2022  
 Contains Natural Resources Wales information © Natural Resources Wales and Database Right. All rights Reserved.





**KEY**

-  Powys County Council
-  Brecon Beacons National Park Authority- see separate mapping
-  Snowdonia National Park Authority
-  Settlement boundary
-  Flood Risk from Reservoirs

**Notes**  
 The map shows the flood risk data and information based on the map title and legend. If no data is displayed on the map, or not all features are present, this indicates that the respective flood source or features are not present within this area.



**Powys County Council  
 Stage 1 Strategic Flood  
 Consequences Assessment  
 Flood Risk from Reservoirs**

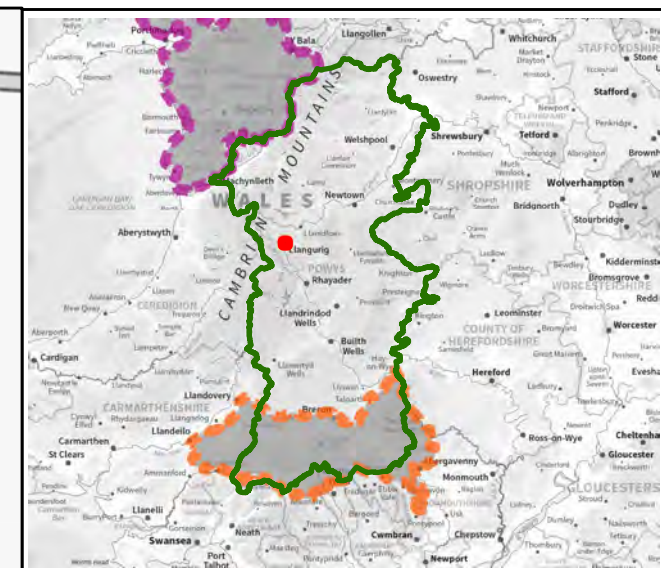
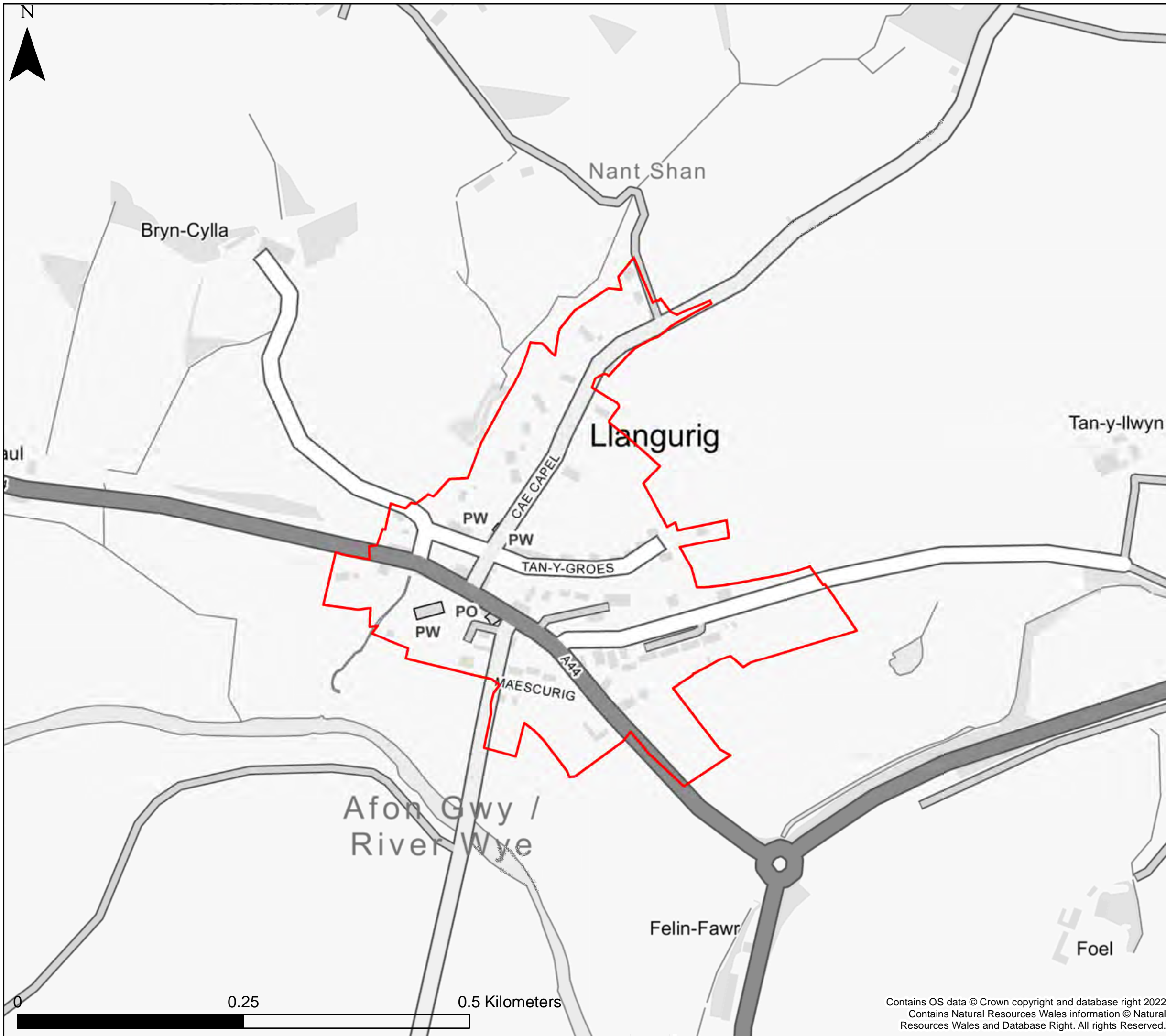
**Settlement Area- Llanfyllin**

This document is the property of Jeremy Benn Associates Ltd. It shall not be reproduced in whole or in part, nor disclosed to a third party, without the permission of Jeremy Benn Associates Ltd.






Drawn	HB	26/09/2022
Checked	CB	27/09/2022
Approved	GB	28/09/2022







**KEY**

-  Powys County Council
-  Brecon Beacons National Park Authority- see separate mapping
-  Snowdonia National Park Authority
-  Settlement boundary
-  Flood Risk from Reservoirs

**Notes**  
 The map shows the flood risk data and information based on the map title and legend. If no data is displayed on the map, or not all features are present, this indicates that the respective flood source or features are not present within this area.



**Powys County Council  
 Stage 1 Strategic Flood  
 Consequences Assessment  
 Flood Risk from Reservoirs**

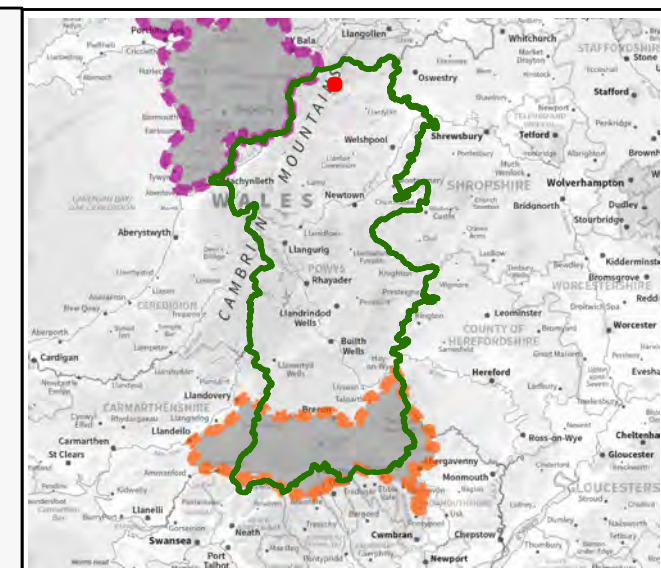
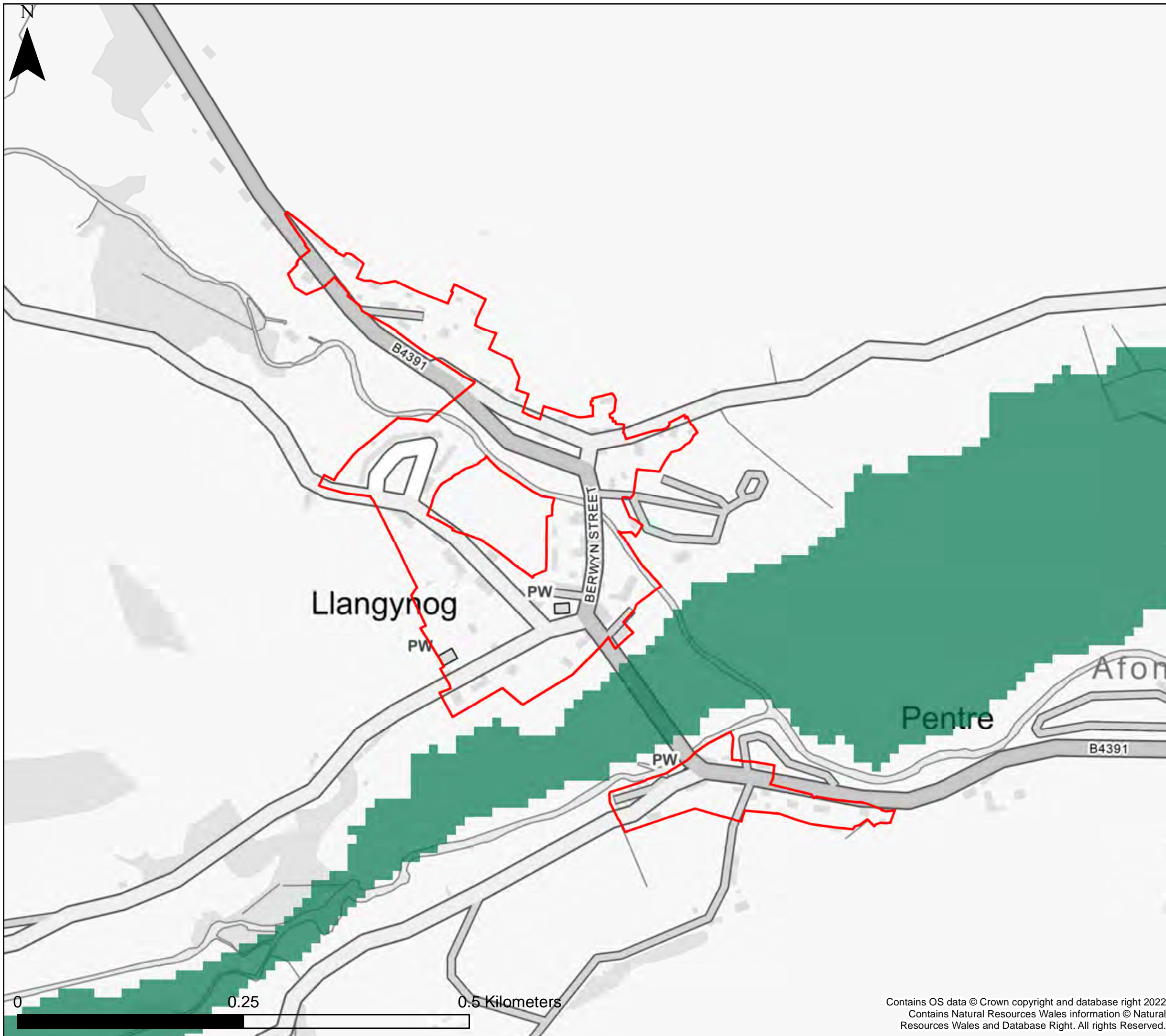
**Settlement Area- Llangurig**

This document is the property of Jeremy Benn Associates Ltd. It shall not be reproduced in whole or in part, nor disclosed to a third party, without the permission of Jeremy Benn Associates Ltd.






Drawn	HB	26/09/2022
Checked	CB	27/09/2022
Approved	GB	28/09/2022

Contains OS data © Crown copyright and database right 2022  
 Contains Natural Resources Wales information © Natural Resources Wales and Database Right. All rights Reserved.





**KEY**

-  Powys County Council
-  Brecon Beacons National Park Authority- see separate mapping
-  Snowdonia National Park Authority
-  Settlement boundary
-  Flood Risk from Reservoirs

**Notes**  
 The map shows the flood risk data and information based on the map title and legend. If no data is displayed on the map, or not all features are present, this indicates that the respective flood source or features are not present within this area.



**Powys County Council  
 Stage 1 Strategic Flood  
 Consequences Assessment  
 Flood Risk from Reservoirs**

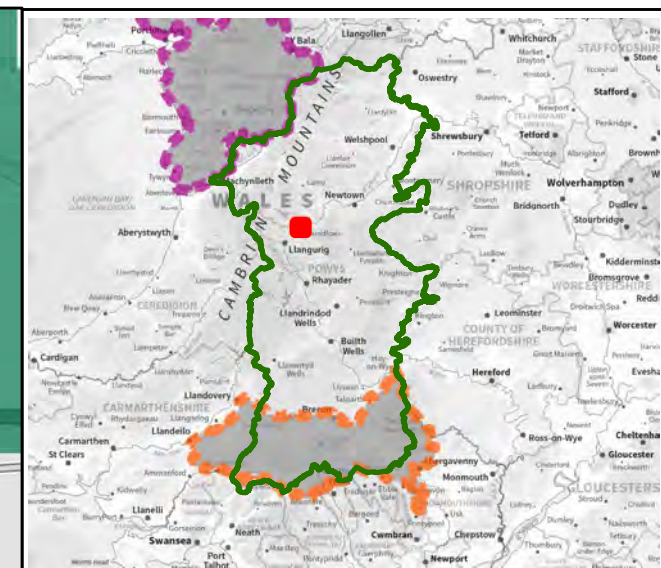
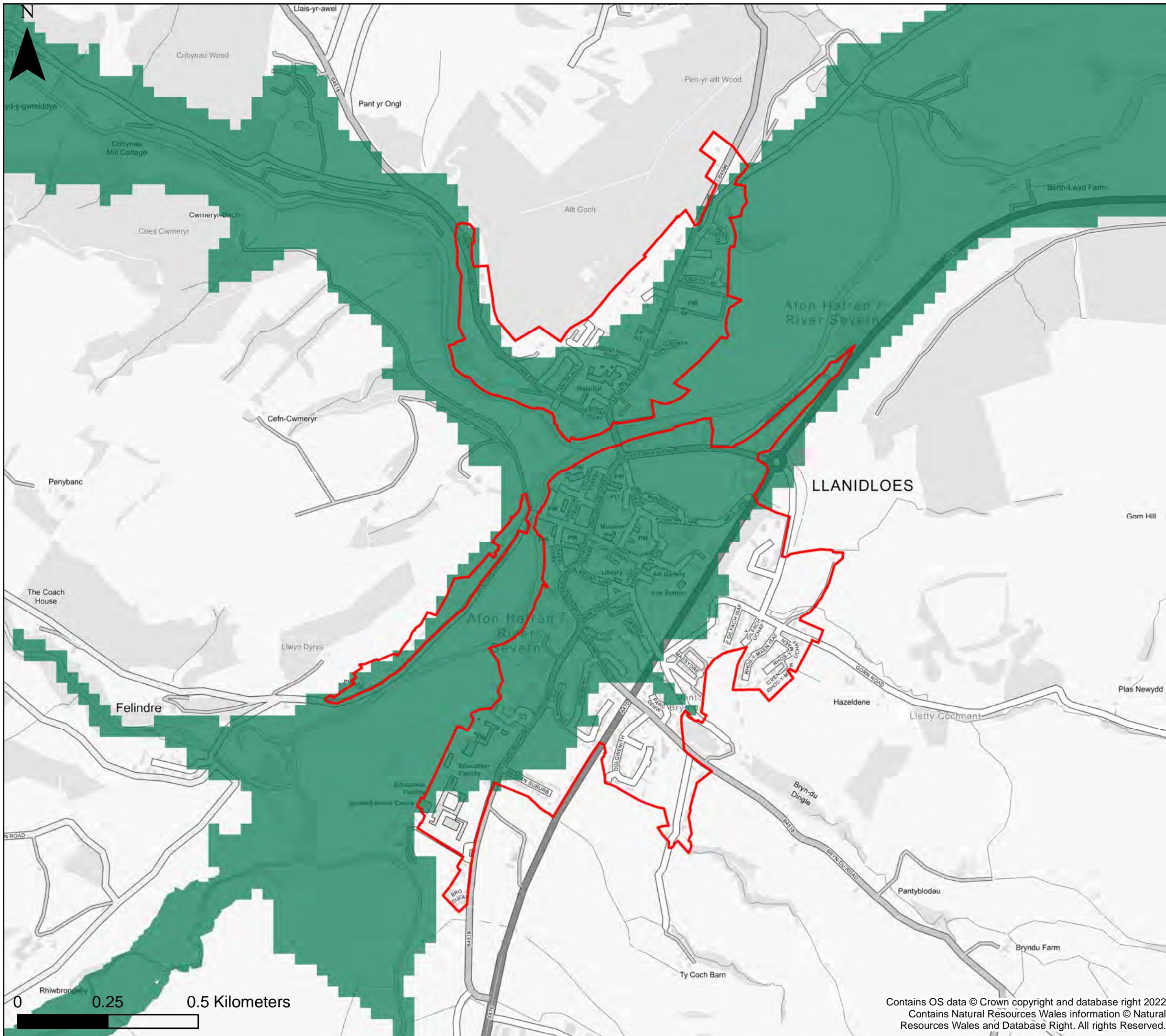
**Settlement Area- Llangynog**

This document is the property of Jeremy Benn Associates Ltd. It shall not be reproduced in whole or in part, nor disclosed to a third party, without the permission of Jeremy Benn Associates Ltd.






Drawn	HB	26/09/2022
Checked	CB	27/09/2022
Approved	GB	28/09/2022

Contains OS data © Crown copyright and database right 2022  
 Contains Natural Resources Wales information © Natural Resources Wales and Database Right. All rights Reserved.





**KEY**

-  Powys County Council
-  Brecon Beacons National Park Authority- see separate mapping
-  Snowdonia National Park Authority
-  Settlement boundary
-  Flood Risk from Reservoirs

**Notes**  
 The map shows the flood risk data and information based on the map title and legend. If no data is displayed on the map, or not all features are present, this indicates that the respective flood source or features are not present within this area.



**Powys County Council  
 Stage 1 Strategic Flood  
 Consequences Assessment  
 Flood Risk from Reservoirs**

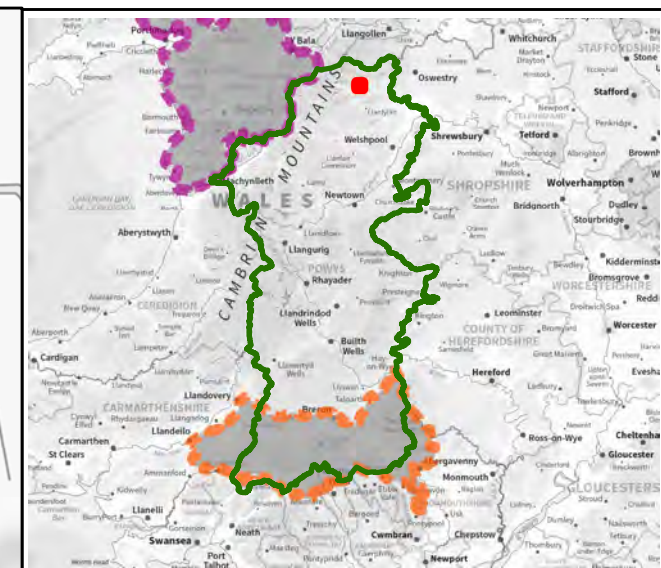
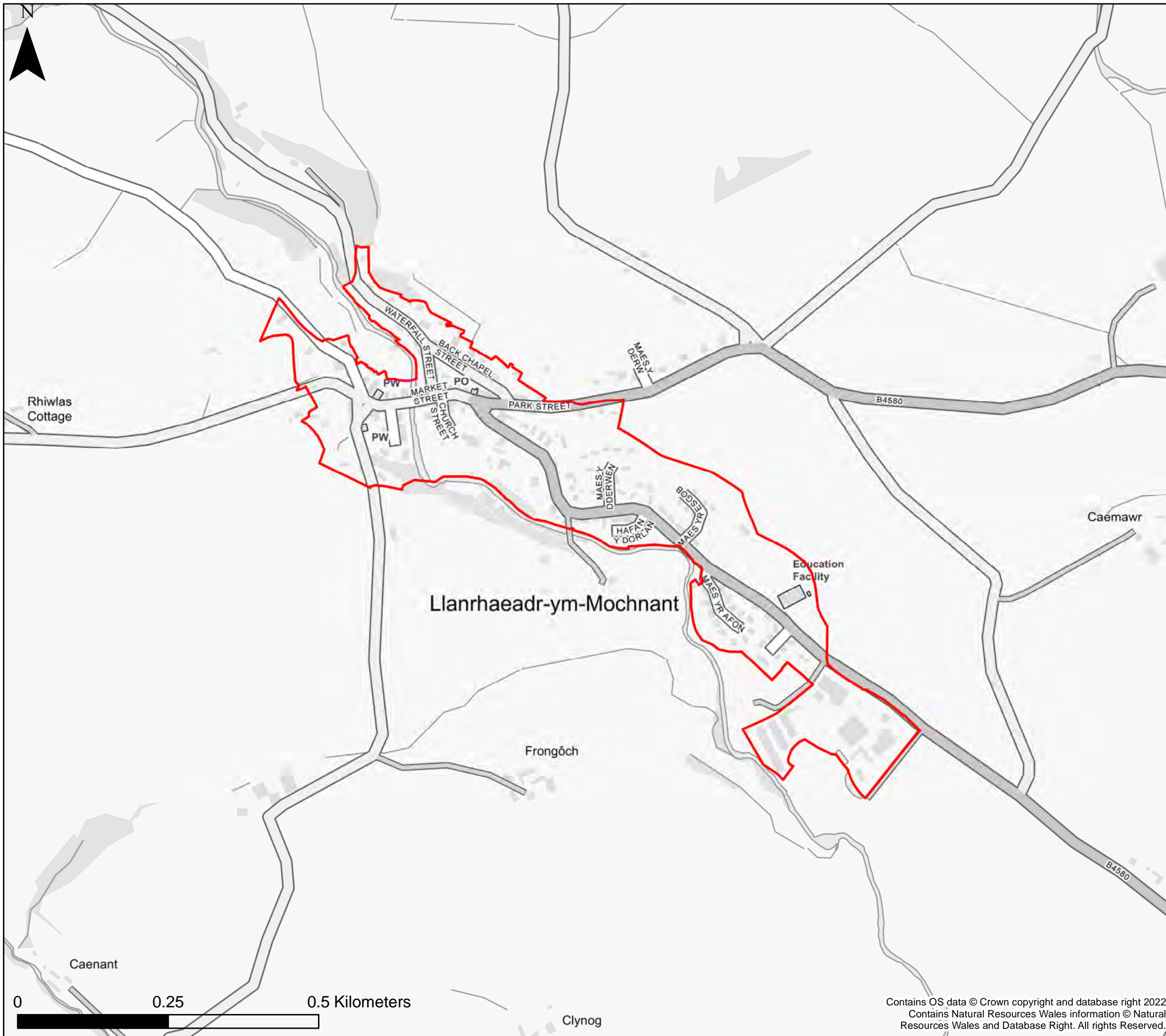
**Settlement Area- Llanidloes**

This document is the property of Jeremy Benn Associates Ltd. It shall not be reproduced in whole or in part, nor disclosed to a third party, without the permission of Jeremy Benn Associates Ltd.






Drawn	HB	26/09/2022
Checked	CB	27/09/2022
Approved	GB	28/09/2022

Contains OS data © Crown copyright and database right 2022  
 Contains Natural Resources Wales information © Natural Resources Wales and Database Right. All rights Reserved.





**KEY**

-  Powys County Council
-  Brecon Beacons National Park Authority- see separate mapping
-  Snowdonia National Park Authority
-  Settlement boundary
-  Flood Risk from Reservoirs

**Notes**  
 The map shows the flood risk data and information based on the map title and legend. If no data is displayed on the map, or not all features are present, this indicates that the respective flood source or features are not present within this area.




**Powys County Council  
 Stage 1 Strategic Flood  
 Consequences Assessment  
 Flood Risk from Reservoirs**

**Settlement Area- Llanrhaeadr-ym-Mochnant**

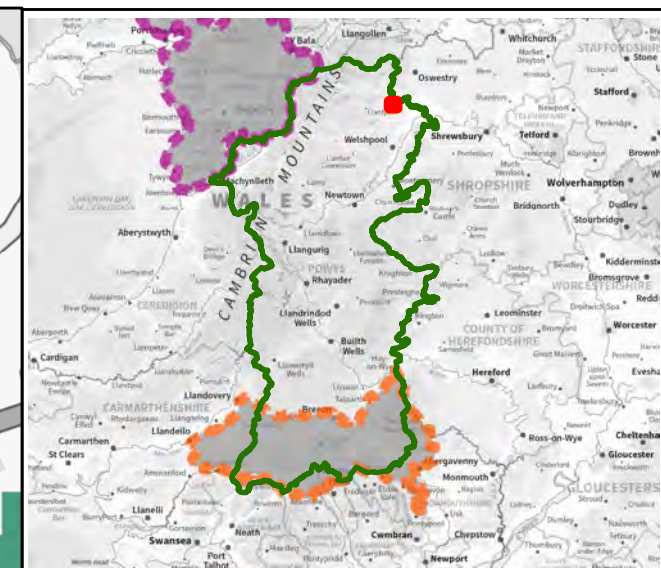
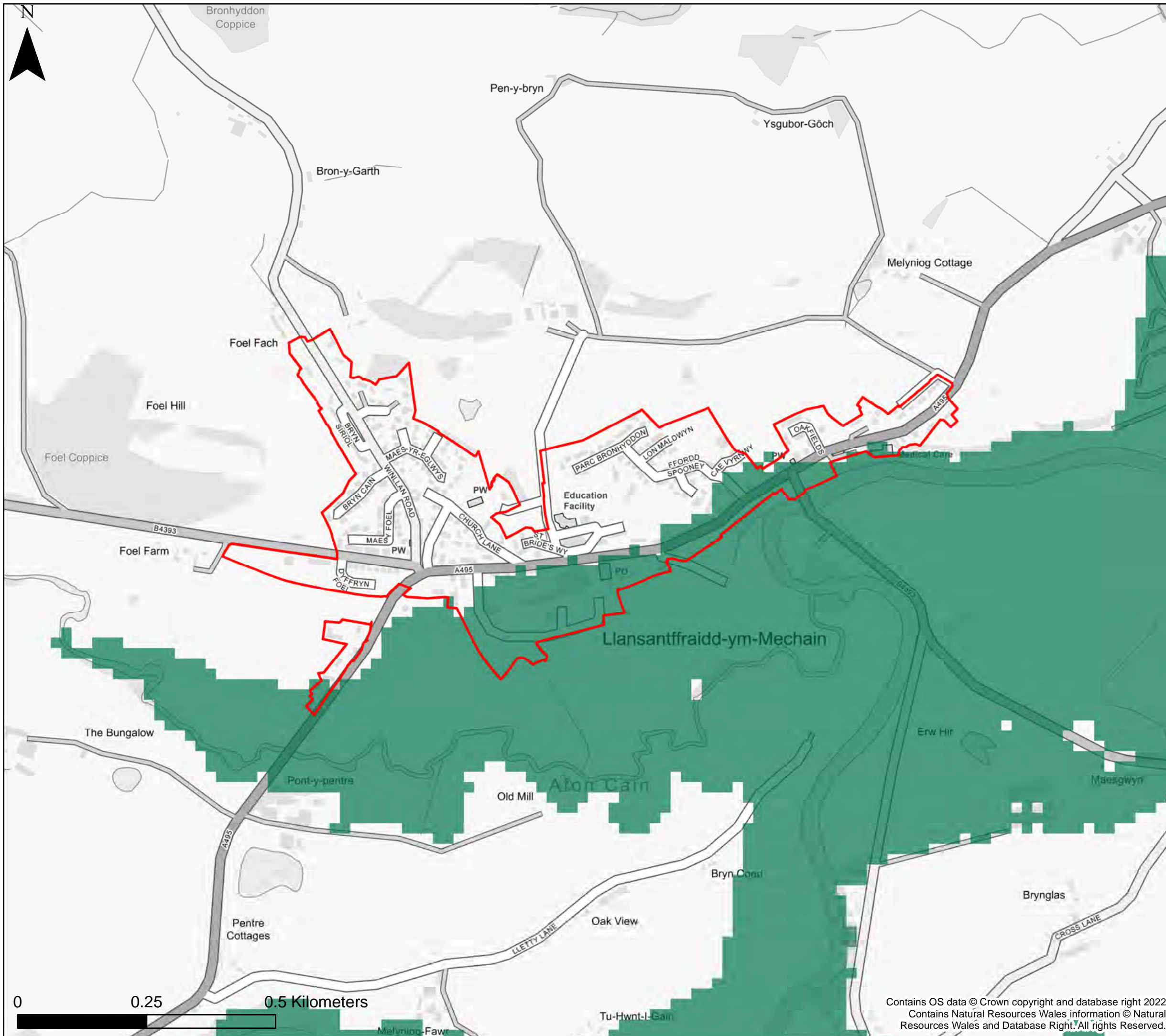
This document is the property of Jeremy Benn Associates Ltd. It shall not be reproduced in whole or in part, nor disclosed to a third party, without the permission of Jeremy Benn Associates Ltd.

Drawn	HB	26/09/2022
Checked	CB	27/09/2022
Approved	GB	28/09/2022








Contains OS data © Crown copyright and database right 2022  
 Contains Natural Resources Wales information © Natural Resources Wales and Database Right. All rights Reserved.





**KEY**

-  Powys County Council
-  Brecon Beacons National Park Authority- see separate mapping
-  Snowdonia National Park Authority
-  Settlement boundary
-  Flood Risk from Reservoirs

**Notes**  
 The map shows the flood risk data and information based on the map title and legend. If no data is displayed on the map, or not all features are present, this indicates that the respective flood source or features are not present within this area.



**Powys County Council  
 Stage 1 Strategic Flood  
 Consequences Assessment  
 Flood Risk from Reservoirs**

**Settlement Area- Llansantffraidd-ym-Mechain**

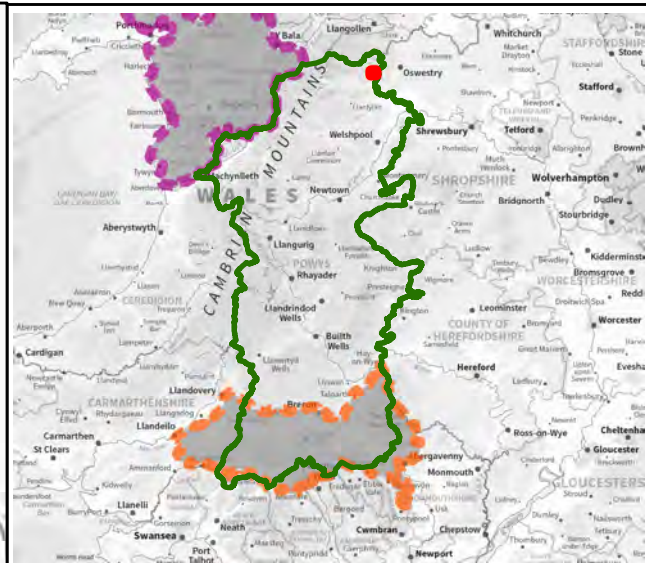
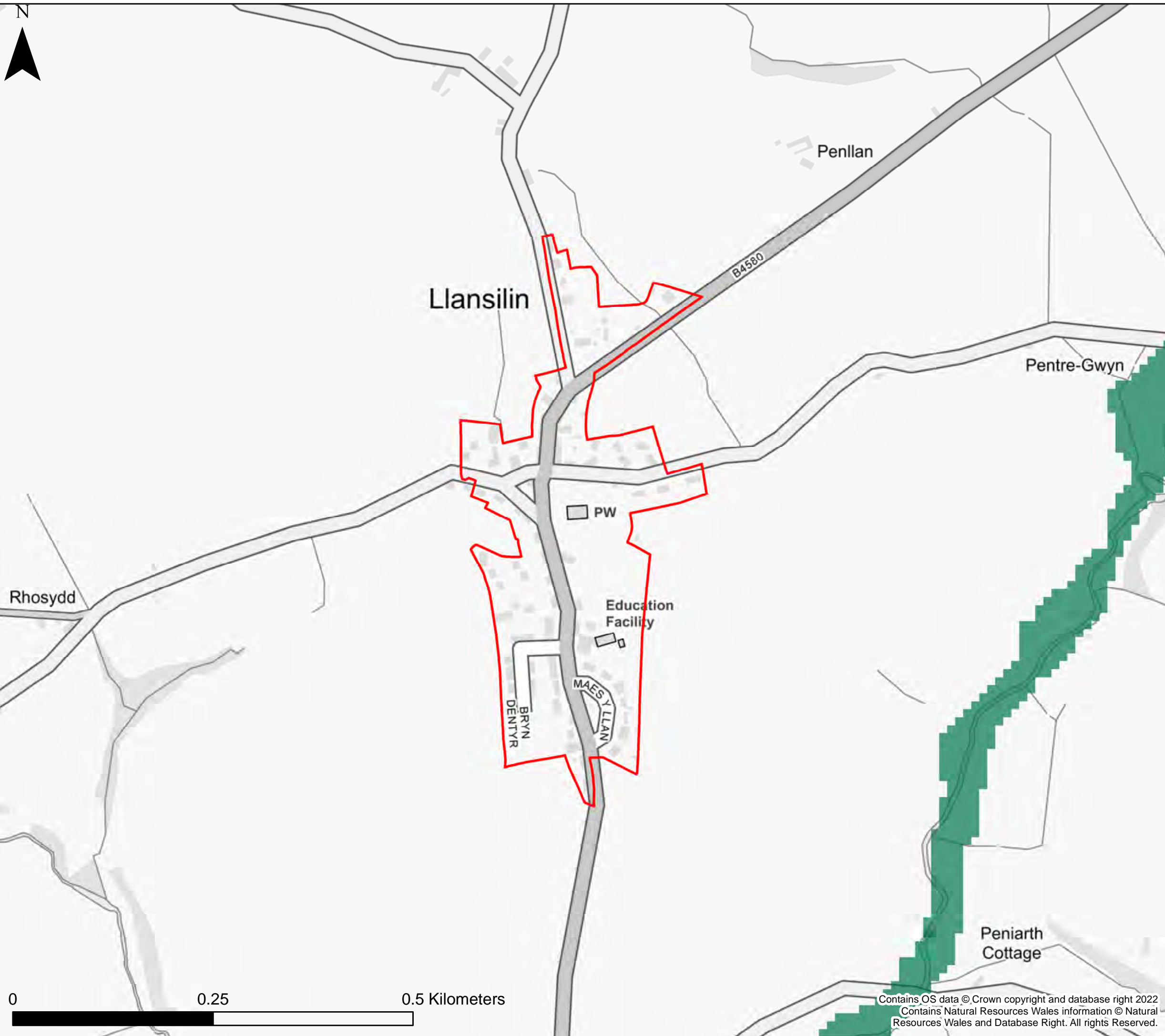
This document is the property of Jeremy Benn Associates Ltd. It shall not be reproduced in whole or in part, nor disclosed to a third party, without the permission of Jeremy Benn Associates Ltd.

Drawn	HB	26/09/2022
Checked	CB	27/09/2022
Approved	GB	28/09/2022








Contains OS data © Crown copyright and database right 2022  
 Contains Natural Resources Wales information © Natural Resources Wales and Database Right. All rights Reserved.





**KEY**

-  Powys County Council
-  Brecon Beacons National Park Authority- see separate mapping
-  Snowdonia National Park Authority
-  Settlement boundary
-  Flood Risk from Reservoirs

**Notes**  
 The map shows the flood risk data and information based on the map title and legend. If no data is displayed on the map, or not all features are present, this indicates that the respective flood source or features are not present within this area.




**Powys County Council  
 Stage 1 Strategic Flood  
 Consequences Assessment  
 Flood Risk from Reservoirs**

**Settlement Area- Llansilin**

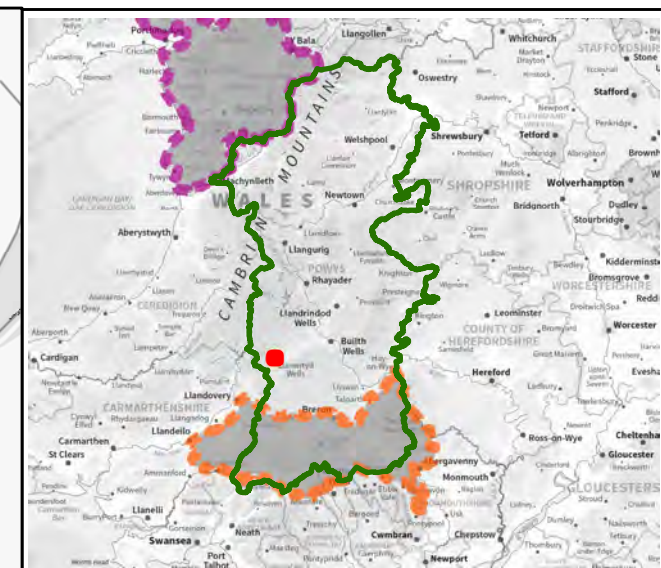
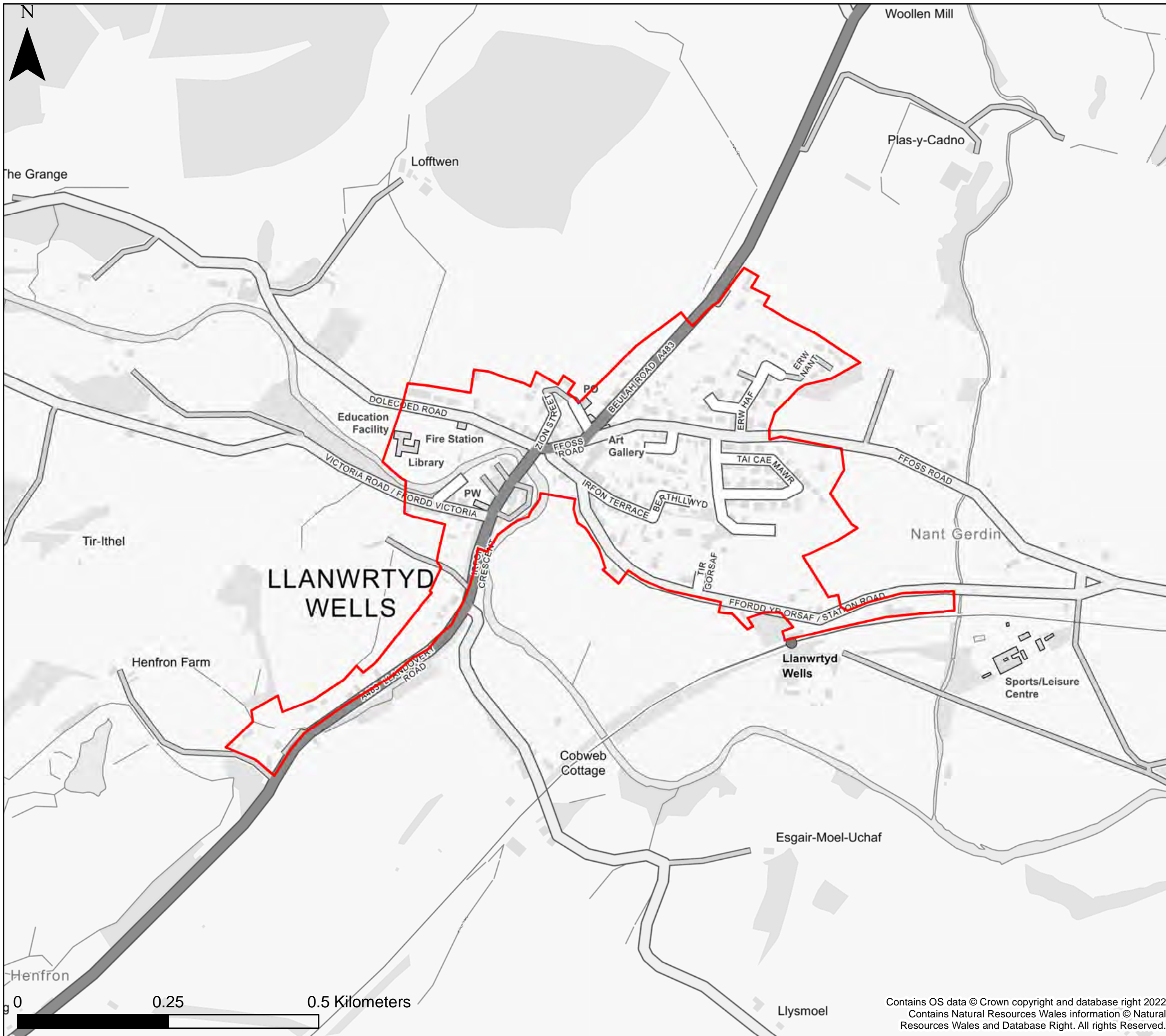
This document is the property of Jeremy Benn Associates Ltd. It shall not be reproduced in whole or in part, nor disclosed to a third party, without the permission of Jeremy Benn Associates Ltd.

Drawn	HB	26/09/2022
Checked	CB	27/09/2022
Approved	GB	28/09/2022








Contains OS data © Crown copyright and database right 2022  
 Contains Natural Resources Wales information © Natural Resources Wales and Database Right. All rights Reserved.





**KEY**

-  Powys County Council
-  Brecon Beacons National Park Authority- see separate mapping
-  Snowdonia National Park Authority
-  Settlement boundary
-  Flood Risk from Reservoirs

**Notes**  
 The map shows the flood risk data and information based on the map title and legend. If no data is displayed on the map, or not all features are present, this indicates that the respective flood source or features are not present within this area.



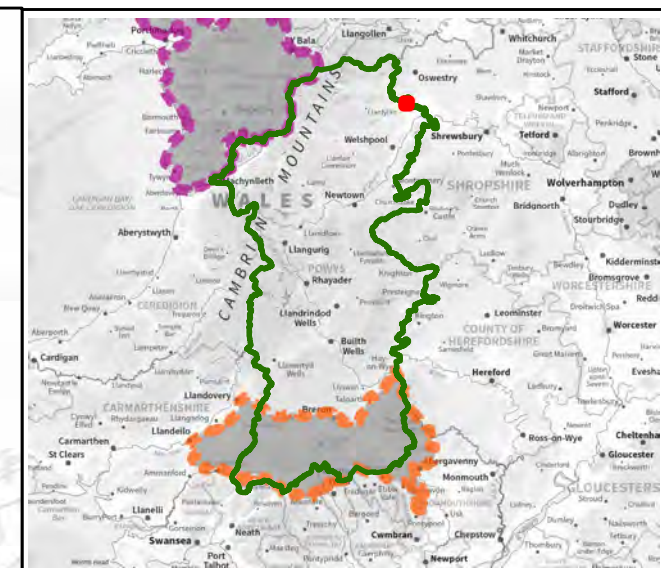
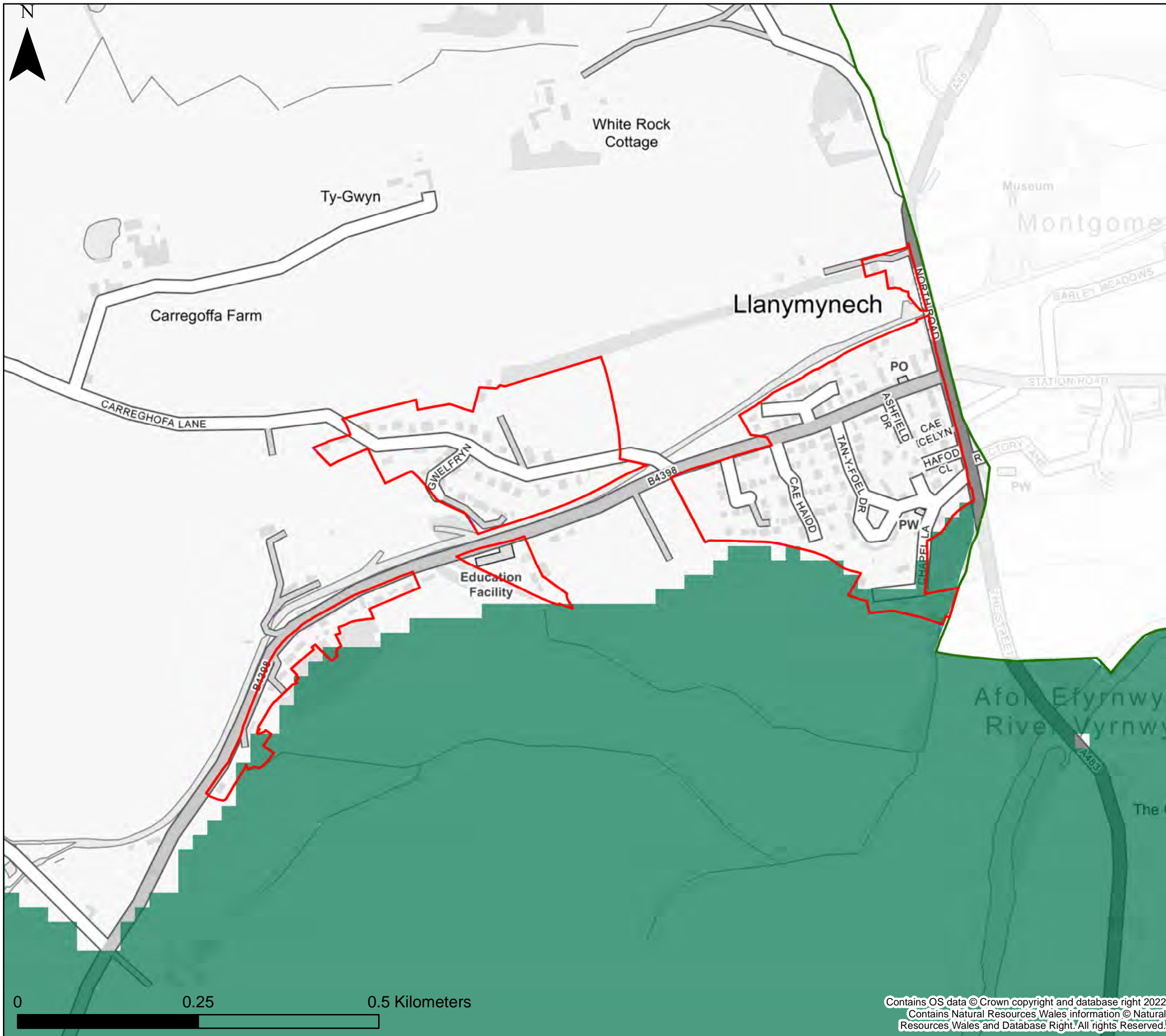
**Powys County Council  
 Stage 1 Strategic Flood  
 Consequences Assessment  
 Flood Risk from Reservoirs**

**Settlement Area- Llanwrtyd Wells**






This document is the property of Jeremy Benn Associates Ltd. It shall not be reproduced in whole or in part, nor disclosed to a third party, without the permission of Jeremy Benn Associates Ltd.

Drawn	HB	26/09/2022
Checked	CB	27/09/2022
Approved	GB	28/09/2022





**KEY**

-  Powys County Council
-  Brecon Beacons National Park Authority- see separate mapping
-  Snowdonia National Park Authority
-  Settlement boundary
-  Flood Risk from Reservoirs

**Notes**  
 The map shows the flood risk data and information based on the map title and legend. If no data is displayed on the map, or not all features are present, this indicates that the respective flood source or features are not present within this area.



**Powys County Council  
 Stage 1 Strategic Flood  
 Consequences Assessment  
 Flood Risk from Reservoirs**

**Settlement Area- Llanymynech**

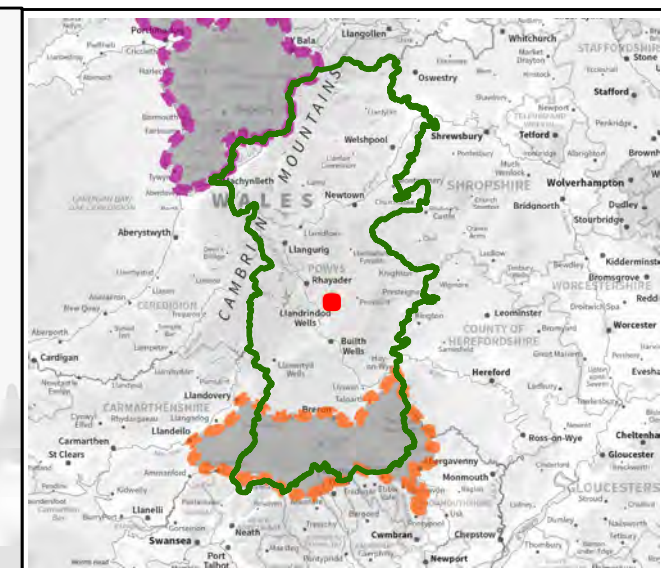
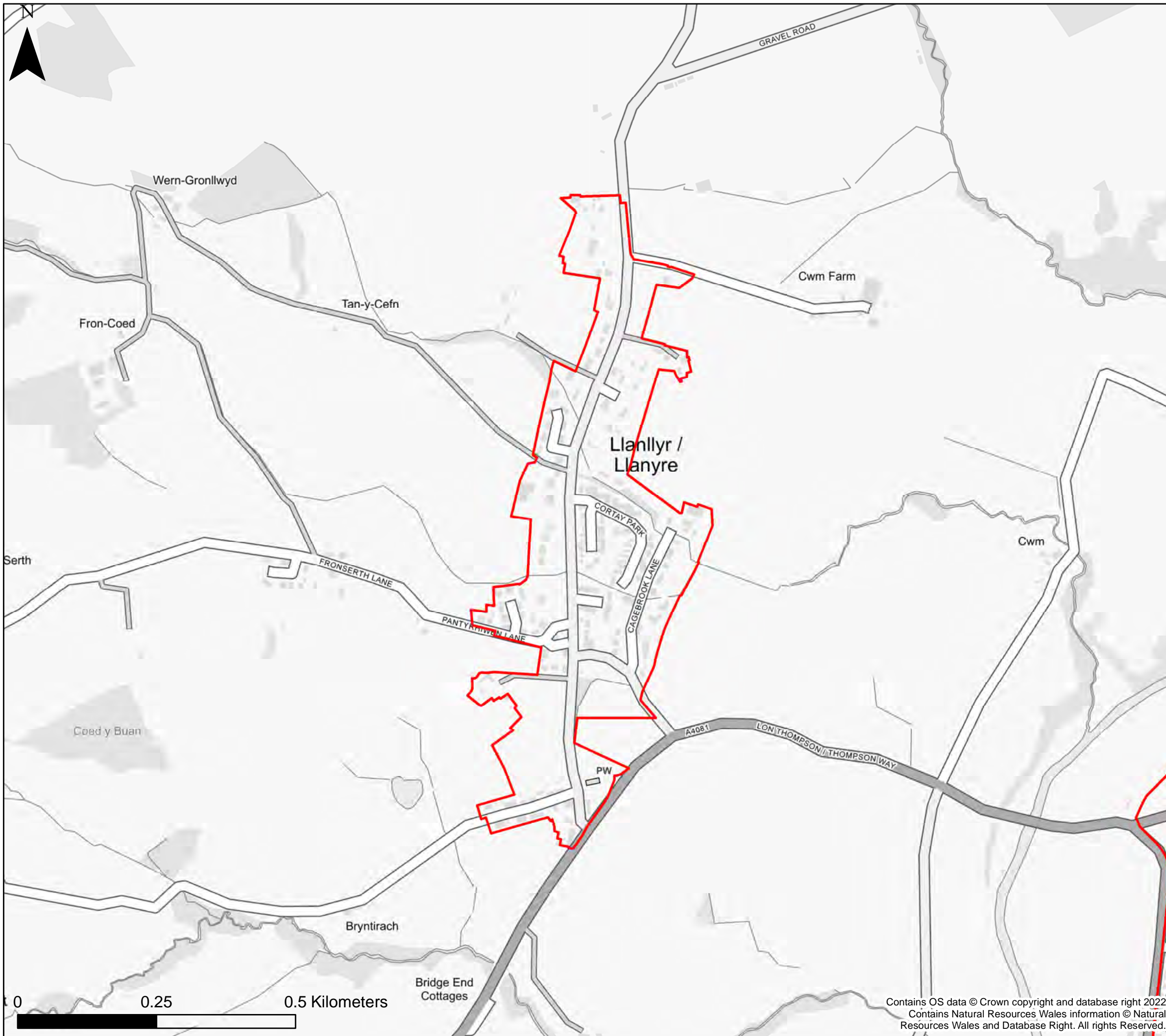
This document is the property of Jeremy Benn Associates Ltd. It shall not be reproduced in whole or in part, nor disclosed to a third party, without the permission of Jeremy Benn Associates Ltd.

Drawn	HB	26/09/2022
Checked	CB	27/09/2022
Approved	GB	28/09/2022






0 0.25 0.5 Kilometers

Contains OS data © Crown copyright and database right 2022  
 Contains Natural Resources Wales information © Natural Resources Wales and Database Right. All rights Reserved.





**KEY**

-  Powys County Council
-  Brecon Beacons National Park Authority- see separate mapping
-  Snowdonia National Park Authority
-  Settlement boundary
-  Flood Risk from Reservoirs

**Notes**  
 The map shows the flood risk data and information based on the map title and legend. If no data is displayed on the map, or not all features are present, this indicates that the respective flood source or features are not present within this area.



**Powys County Council  
 Stage 1 Strategic Flood  
 Consequences Assessment  
 Flood Risk from Reservoirs**

**Settlement Area- Llanyre**

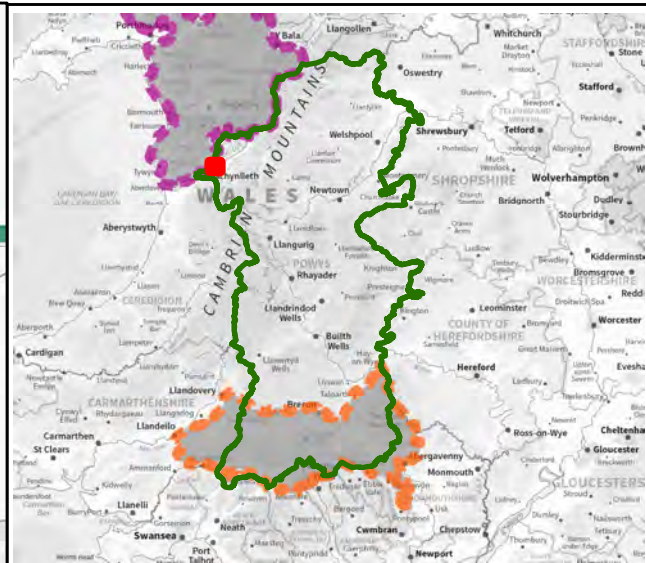
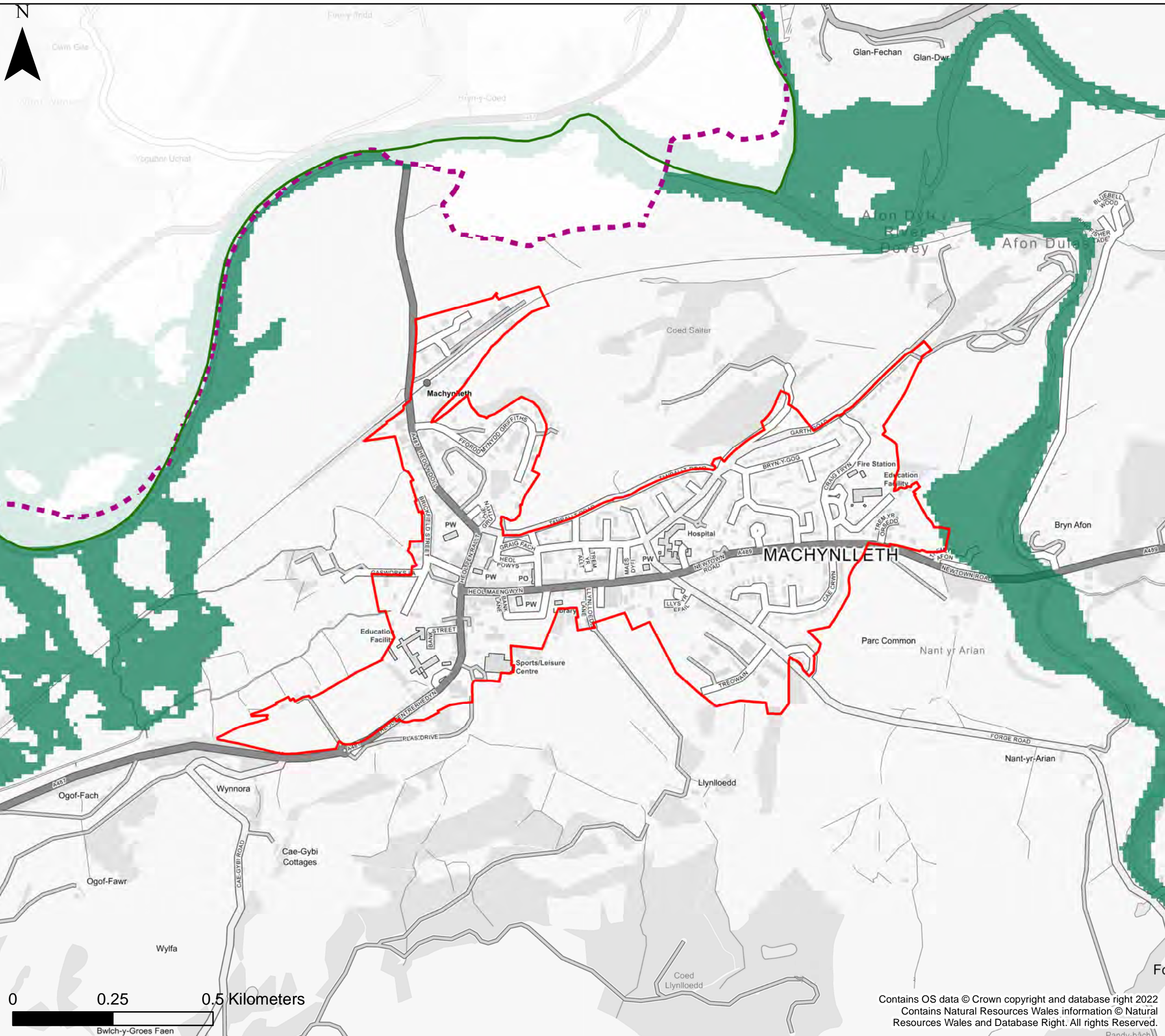
This document is the property of Jeremy Benn Associates Ltd. It shall not be reproduced in whole or in part, nor disclosed to a third party, without the permission of Jeremy Benn Associates Ltd.

Drawn	HB	26/09/2022
Checked	CB	27/09/2022
Approved	GB	28/09/2022








Contains OS data © Crown copyright and database right 2022  
 Contains Natural Resources Wales information © Natural Resources Wales and Database Right. All rights Reserved.





**KEY**

-  Powys County Council
-  Brecon Beacons National Park Authority- see separate mapping
-  Snowdonia National Park Authority
-  Settlement boundary
-  Flood Risk from Reservoirs

**Notes**  
 The map shows the flood risk data and information based on the map title and legend. If no data is displayed on the map, or not all features are present, this indicates that the respective flood source or features are not present within this area.




**Powys County Council  
 Stage 1 Strategic Flood  
 Consequences Assessment  
 Flood Risk from Reservoirs**

**Settlement Area- Machynlleth**

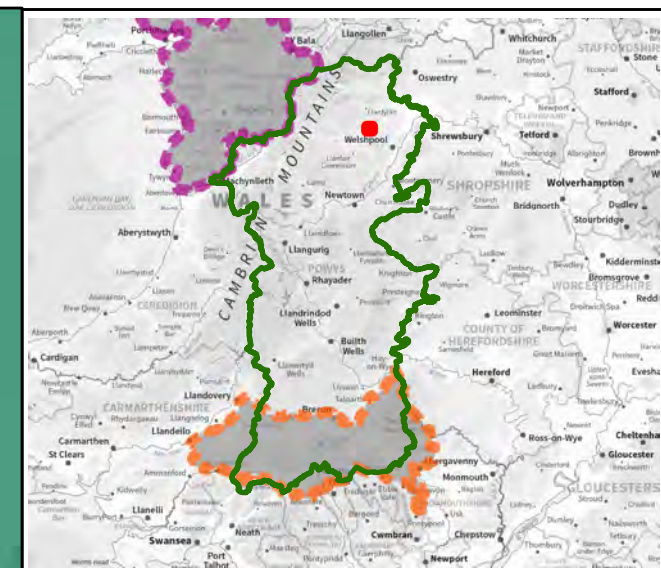
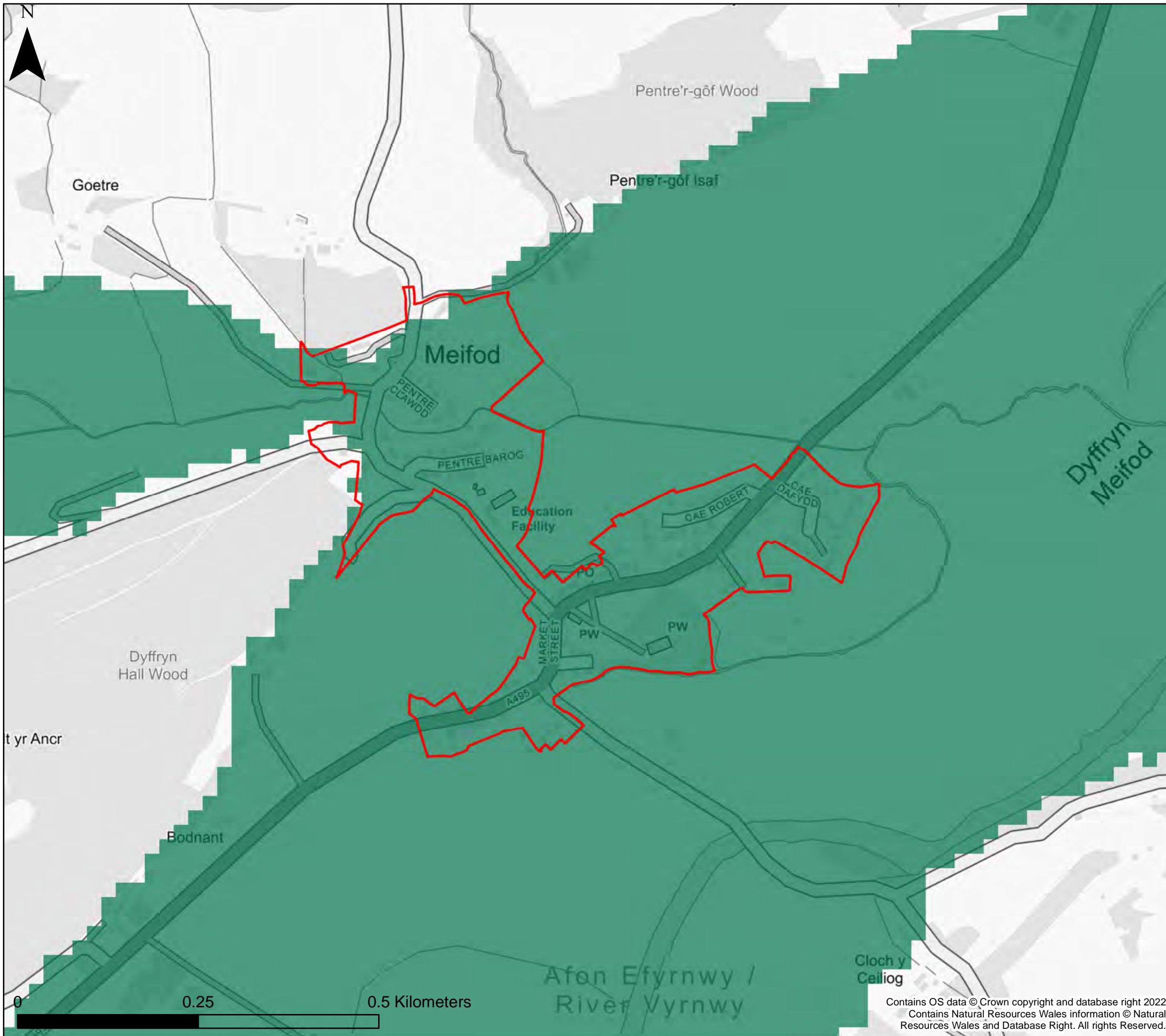
This document is the property of Jeremy Benn Associates Ltd. It shall not be reproduced in whole or in part, nor disclosed to a third party, without the permission of Jeremy Benn Associates Ltd.

Drawn	HB	26/09/2022
Checked	CB	27/09/2022
Approved	GB	28/09/2022






Contains OS data © Crown copyright and database right 2022  
 Contains Natural Resources Wales information © Natural Resources Wales and Database Right. All rights Reserved.







**KEY**

-  Powys County Council
-  Brecon Beacons National Park Authority- see separate mapping
-  Snowdonia National Park Authority
-  Settlement boundary
-  Flood Risk from Reservoirs

**Notes**  
 The map shows the flood risk data and information based on the map title and legend. If no data is displayed on the map, or not all features are present, this indicates that the respective flood source or features are not present within this area.



**Powys County Council  
 Stage 1 Strategic Flood  
 Consequences Assessment  
 Flood Risk from Reservoirs**

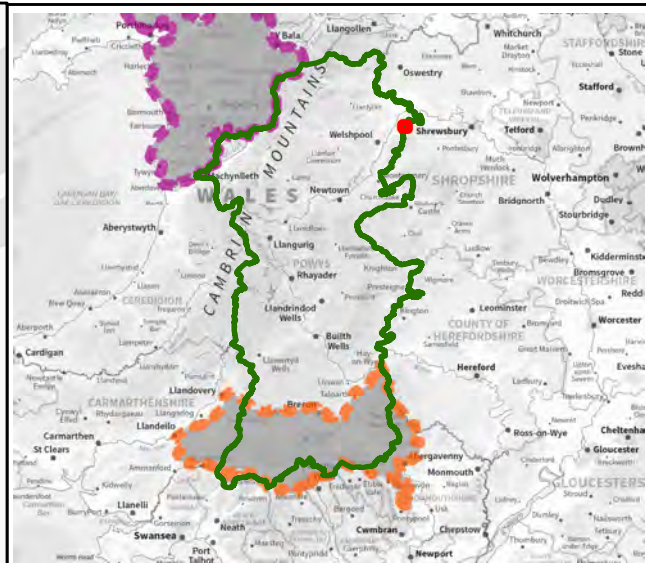
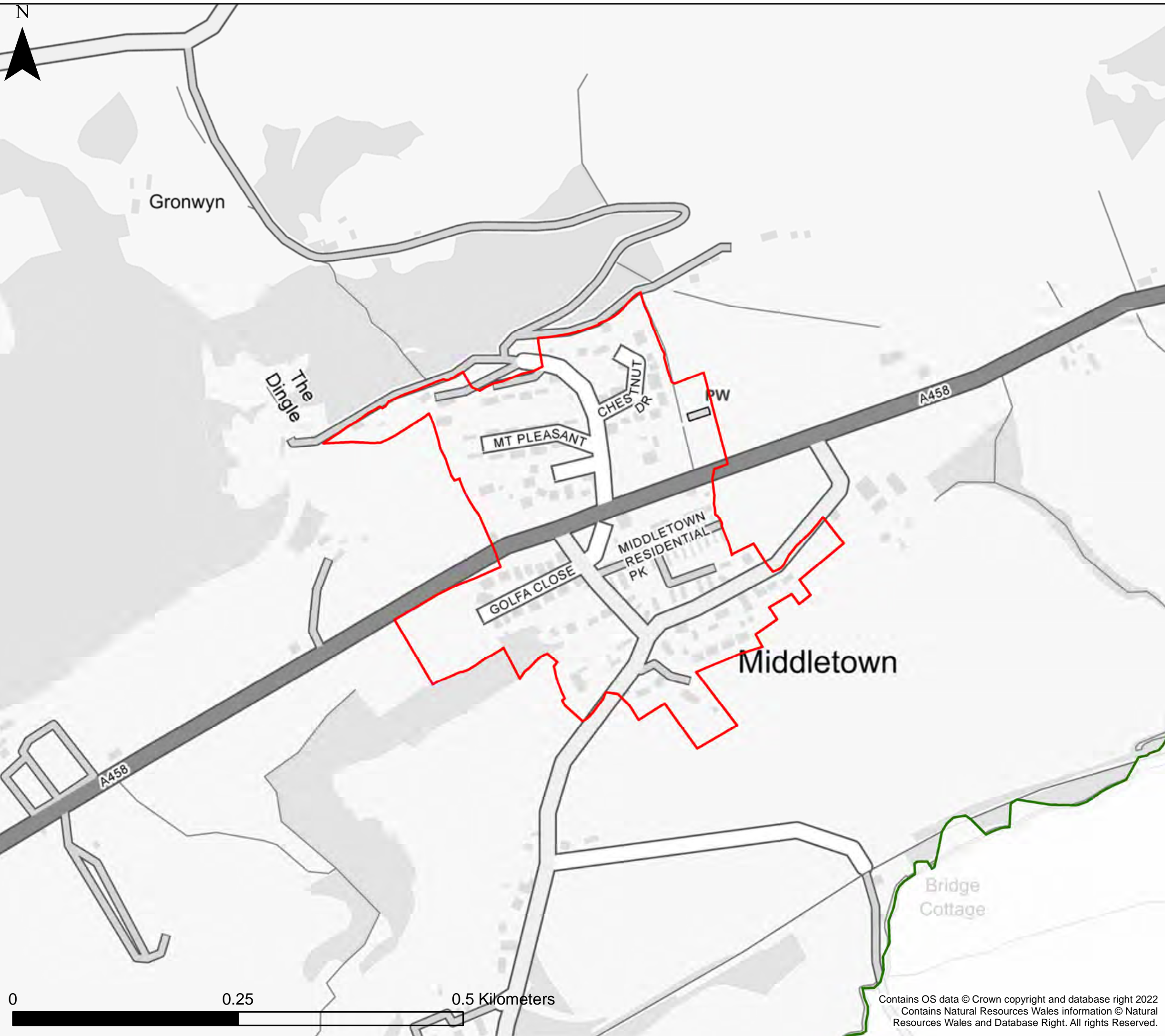
**Settlement Area- Meifod**

This document is the property of Jeremy Benn Associates Ltd. It shall not be reproduced in whole or in part, nor disclosed to a third party, without the permission of Jeremy Benn Associates Ltd.






Drawn	HB	26/09/2022
Checked	CB	27/09/2022
Approved	GB	28/09/2022

Contains OS data © Crown copyright and database right 2022  
 Contains Natural Resources Wales information © Natural Resources Wales and Database Right. All rights Reserved.





**KEY**

-  Powys County Council
-  Brecon Beacons National Park Authority- see separate mapping
-  Snowdonia National Park Authority
-  Settlement boundary
-  Flood Risk from Reservoirs

**Notes**  
 The map shows the flood risk data and information based on the map title and legend. If no data is displayed on the map, or not all features are present, this indicates that the respective flood source or features are not present within this area.



**Powys County Council  
 Stage 1 Strategic Flood  
 Consequences Assessment  
 Flood Risk from Reservoirs**

**Settlement Area- Middletown**

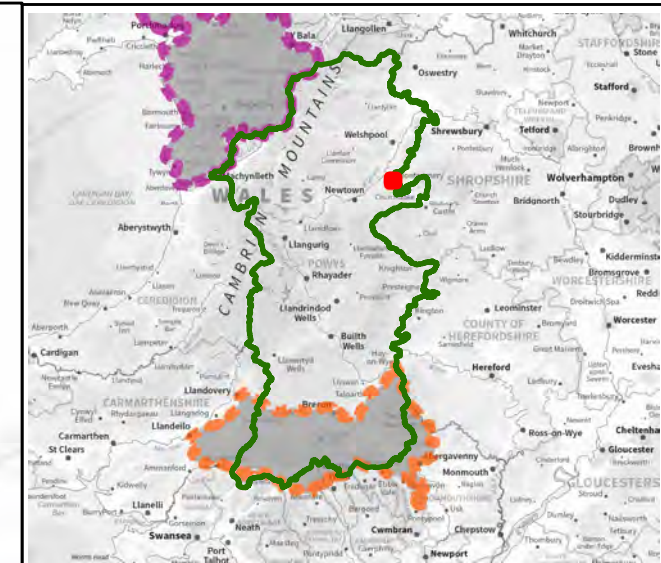
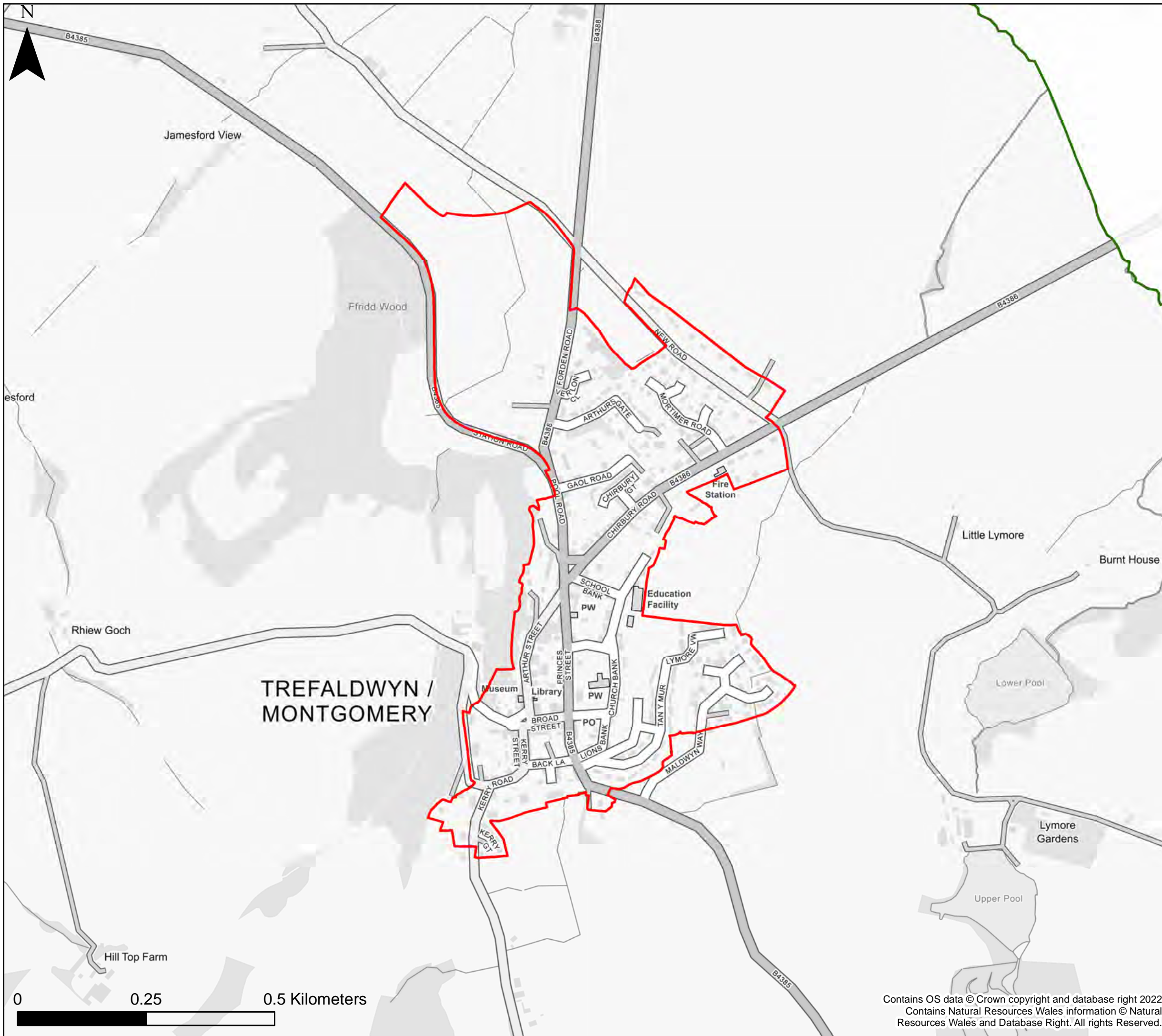
This document is the property of Jeremy Benn Associates Ltd. It shall not be reproduced in whole or in part, nor disclosed to a third party, without the permission of Jeremy Benn Associates Ltd.

Drawn	HB	26/09/2022
Checked	CB	27/09/2022
Approved	GB	28/09/2022






0 0.25 0.5 Kilometers

Contains OS data © Crown copyright and database right 2022  
 Contains Natural Resources Wales information © Natural Resources Wales and Database Right. All rights Reserved.





**KEY**

-  Powys County Council
-  Brecon Beacons National Park Authority- see separate mapping
-  Snowdonia National Park Authority
-  Settlement boundary
-  Flood Risk from Reservoirs

**Notes**  
 The map shows the flood risk data and information based on the map title and legend. If no data is displayed on the map, or not all features are present, this indicates that the respective flood source or features are not present within this area.



**Powys County Council  
 Stage 1 Strategic Flood  
 Consequences Assessment  
 Flood Risk from Reservoirs**

**Settlement Area- Montgomery**

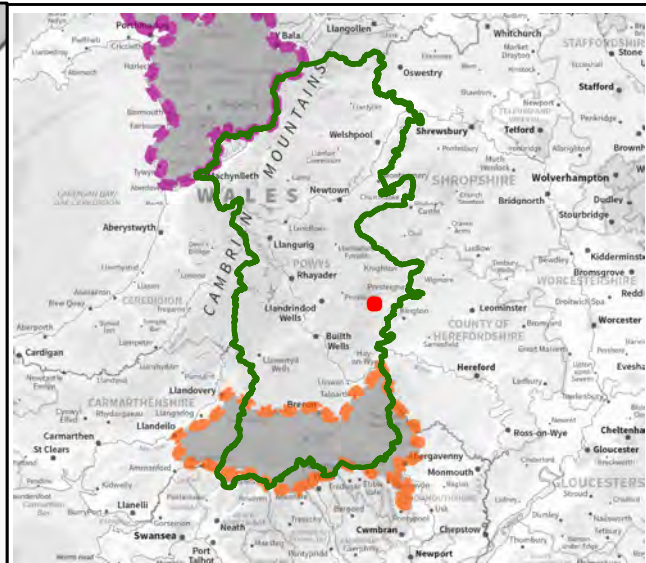
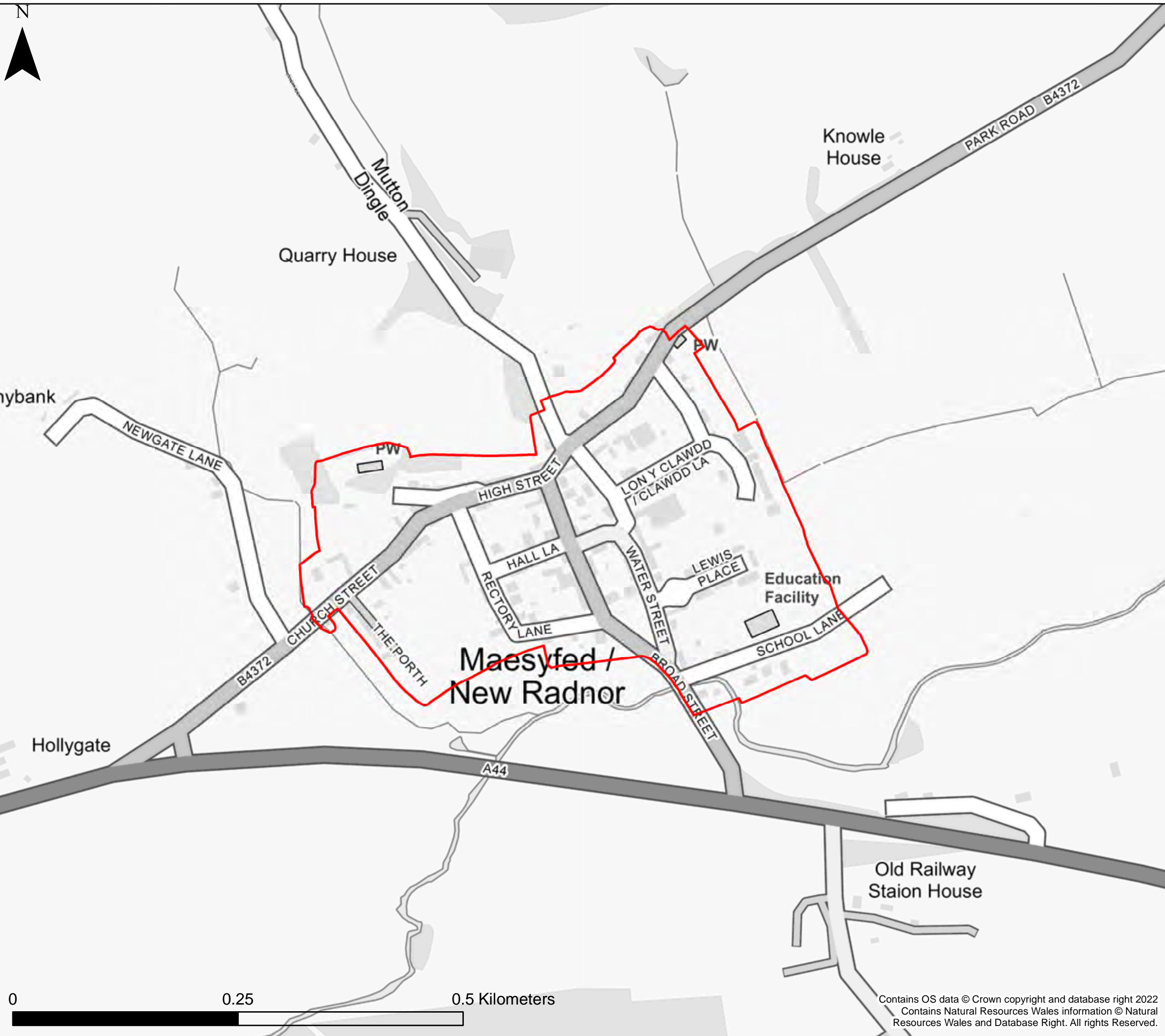
This document is the property of Jeremy Benn Associates Ltd. It shall not be reproduced in whole or in part, nor disclosed to a third party, without the permission of Jeremy Benn Associates Ltd.

Drawn	HB	26/09/2022
Checked	CB	27/09/2022
Approved	GB	28/09/2022






Contains OS data © Crown copyright and database right 2022  
 Contains Natural Resources Wales information © Natural Resources Wales and Database Right. All rights Reserved.







**KEY**

-  Powys County Council
-  Brecon Beacons National Park Authority- see separate mapping
-  Snowdonia National Park Authority
-  Settlement boundary
-  Flood Risk from Reservoirs

**Notes**  
 The map shows the flood risk data and information based on the map title and legend. If no data is displayed on the map, or not all features are present, this indicates that the respective flood source or features are not present within this area.




**Powys County Council  
 Stage 1 Strategic Flood  
 Consequences Assessment  
 Flood Risk from Reservoirs**

**Settlement Area- New Radnor**

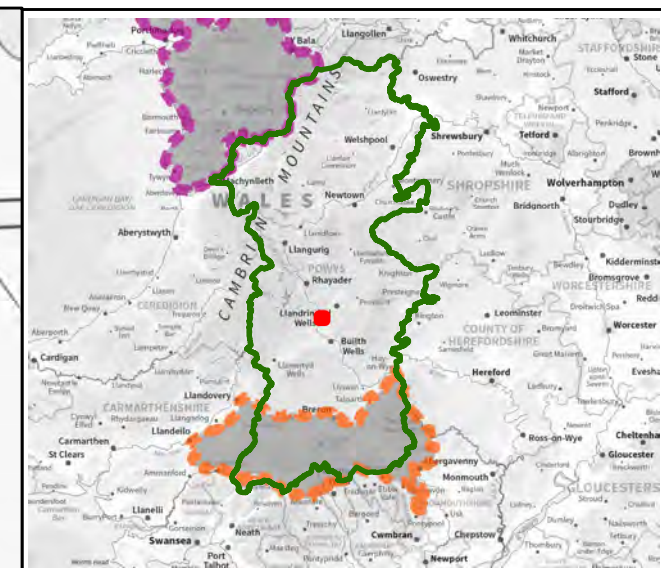
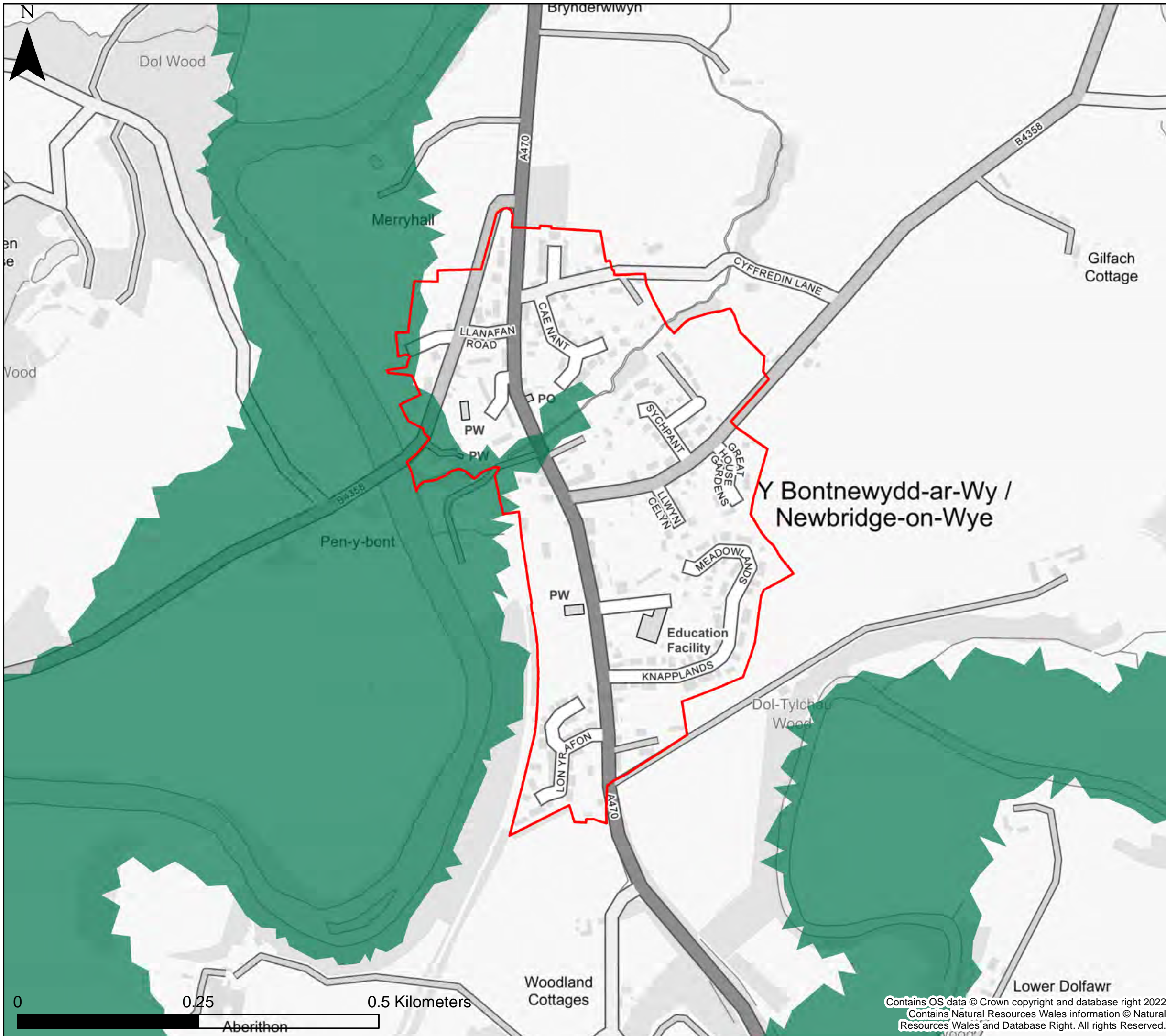
This document is the property of Jeremy Benn Associates Ltd. It shall not be reproduced in whole or in part, nor disclosed to a third party, without the permission of Jeremy Benn Associates Ltd.

Drawn	HB	26/09/2022
Checked	CB	27/09/2022
Approved	GB	28/09/2022








Contains OS data © Crown copyright and database right 2022  
 Contains Natural Resources Wales information © Natural Resources Wales and Database Right. All rights Reserved.





**KEY**

-  Powys County Council
-  Brecon Beacons National Park Authority- see separate mapping
-  Snowdonia National Park Authority
-  Settlement boundary
-  Flood Risk from Reservoirs

**Notes**  
 The map shows the flood risk data and information based on the map title and legend. If no data is displayed on the map, or not all features are present, this indicates that the respective flood source or features are not present within this area.

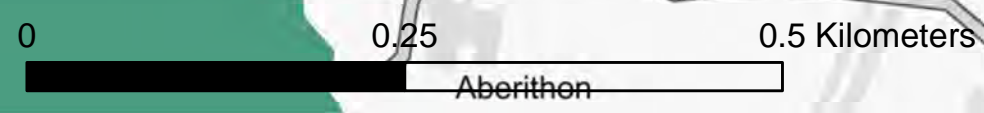


**Powys County Council  
 Stage 1 Strategic Flood  
 Consequences Assessment  
 Flood Risk from Reservoirs**

**Settlement Area- Newbridge on Wye**

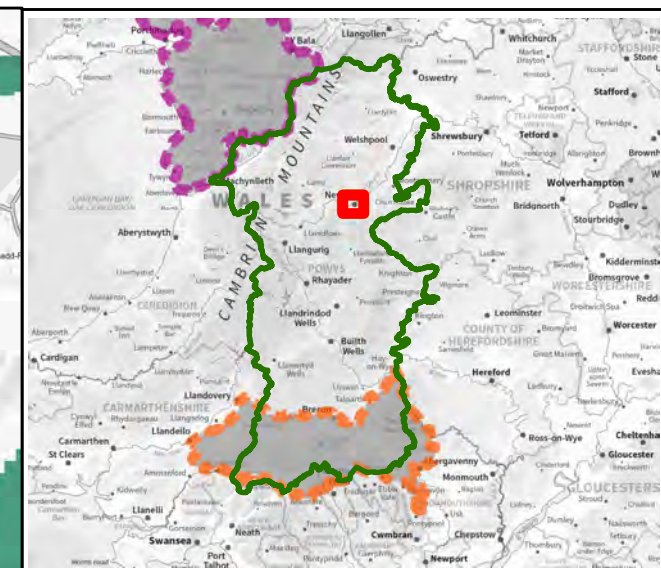
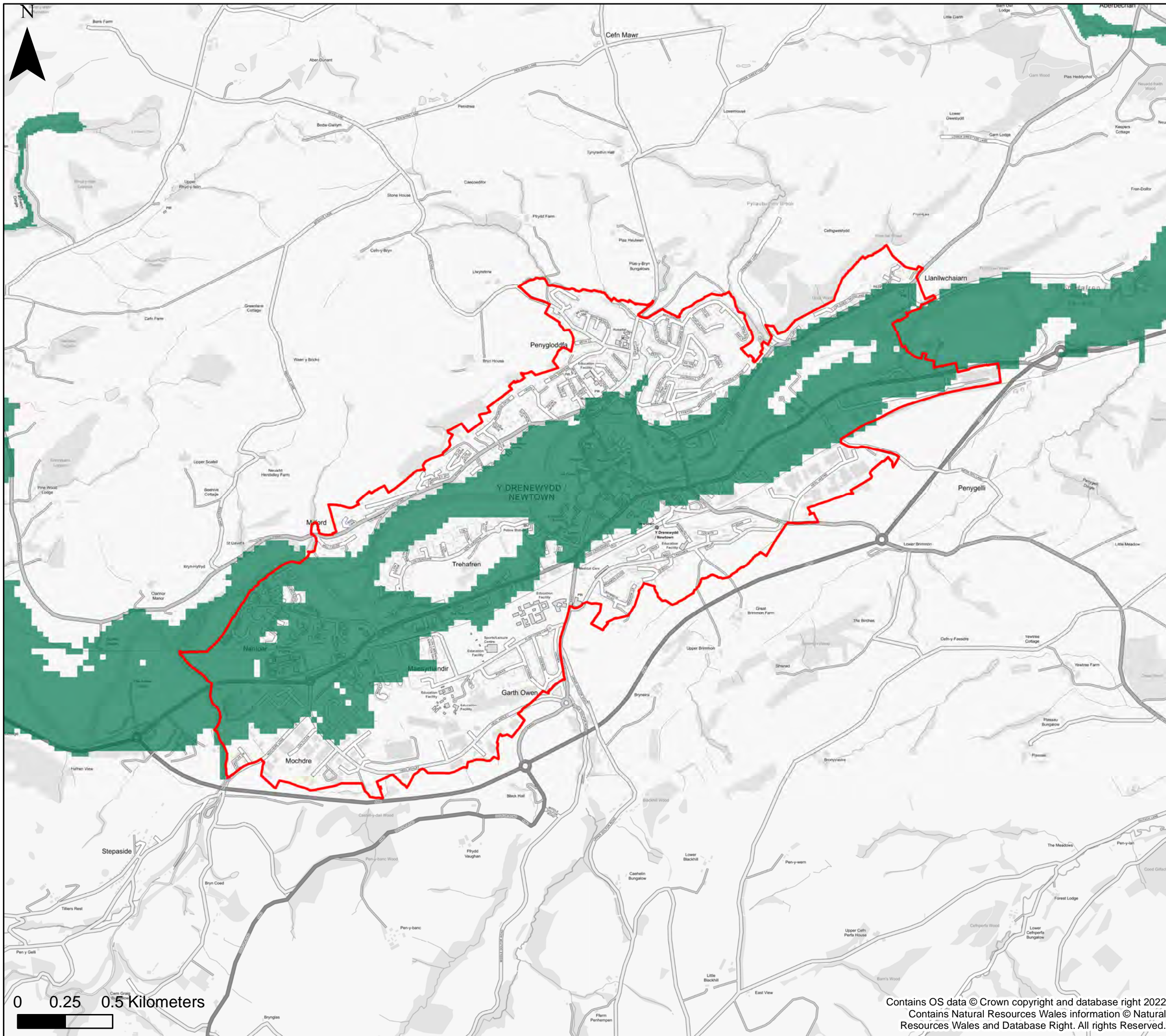
This document is the property of Jeremy Benn Associates Ltd. It shall not be reproduced in whole or in part, nor disclosed to a third party, without the permission of Jeremy Benn Associates Ltd.

Drawn	HB	26/09/2022
Checked	CB	27/09/2022
Approved	GB	28/09/2022








Contains OS data © Crown copyright and database right 2022  
 Contains Natural Resources Wales information © Natural Resources Wales and Database Right. All rights Reserved.





**KEY**

-  Powys County Council
-  Brecon Beacons National Park Authority- see separate mapping
-  Snowdonia National Park Authority
-  Settlement boundary
-  Flood Risk from Reservoirs

**Notes**  
 The map shows the flood risk data and information based on the map title and legend. If no data is displayed on the map, or not all features are present, this indicates that the respective flood source or features are not present within this area.



**Powys County Council  
 Stage 1 Strategic Flood  
 Consequences Assessment  
 Flood Risk from Reservoirs**

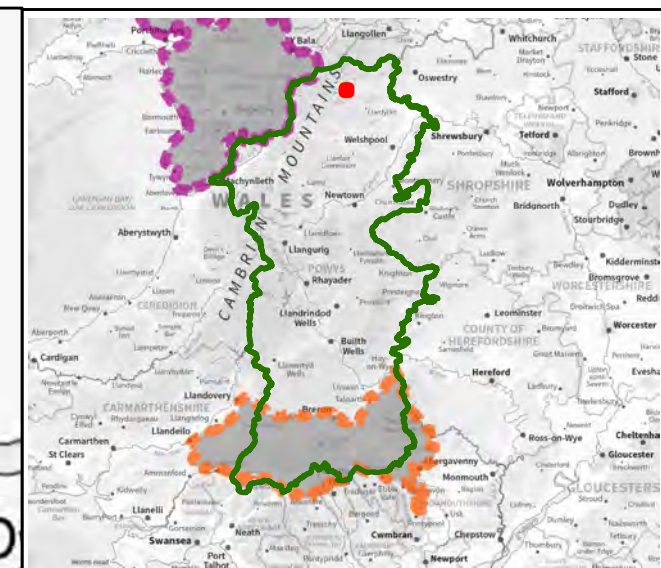
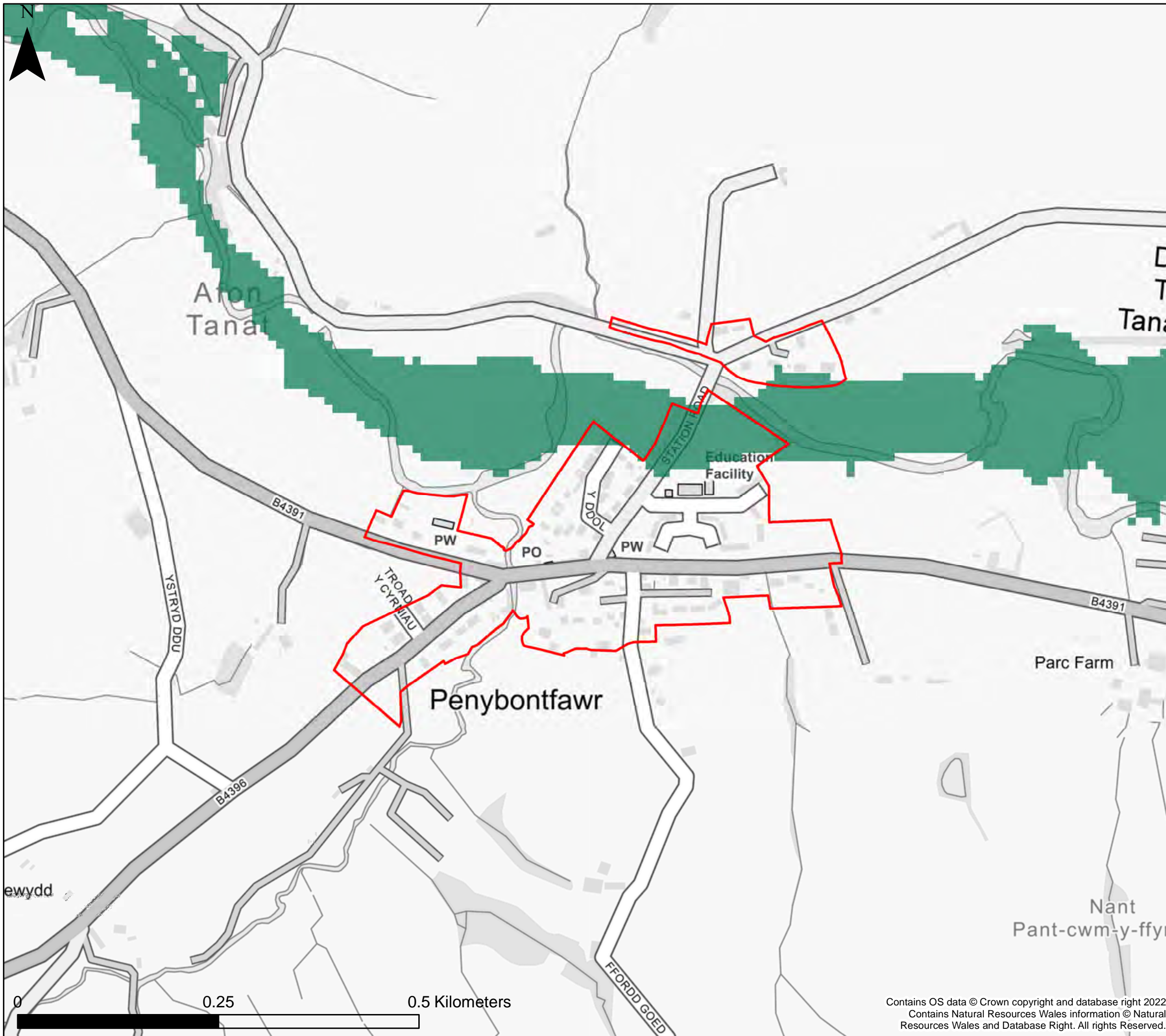
**Settlement Area- Newtown**

This document is the property of Jeremy Benn Associates Ltd. It shall not be reproduced in whole or in part, nor disclosed to a third party, without the permission of Jeremy Benn Associates Ltd.






Drawn	HB	26/09/2022
Checked	CB	27/09/2022
Approved	GB	28/09/2022

Contains OS data © Crown copyright and database right 2022  
 Contains Natural Resources Wales information © Natural Resources Wales and Database Right. All rights Reserved.





**KEY**

-  Powys County Council
-  Brecon Beacons National Park Authority- see separate mapping
-  Snowdonia National Park Authority
-  Settlement boundary
-  Flood Risk from Reservoirs

**Notes**  
 The map shows the flood risk data and information based on the map title and legend. If no data is displayed on the map, or not all features are present, this indicates that the respective flood source or features are not present within this area.




**Powys County Council  
 Stage 1 Strategic Flood  
 Consequences Assessment  
 Flood Risk from Reservoirs**

**Settlement Area- Penybontfawr**

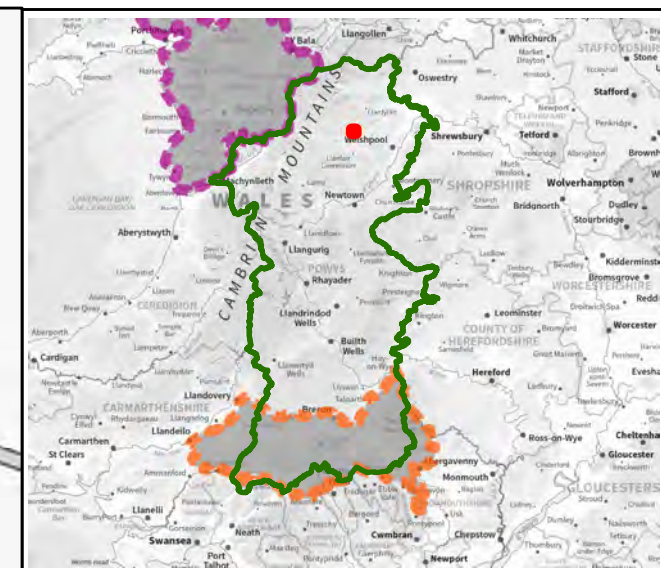
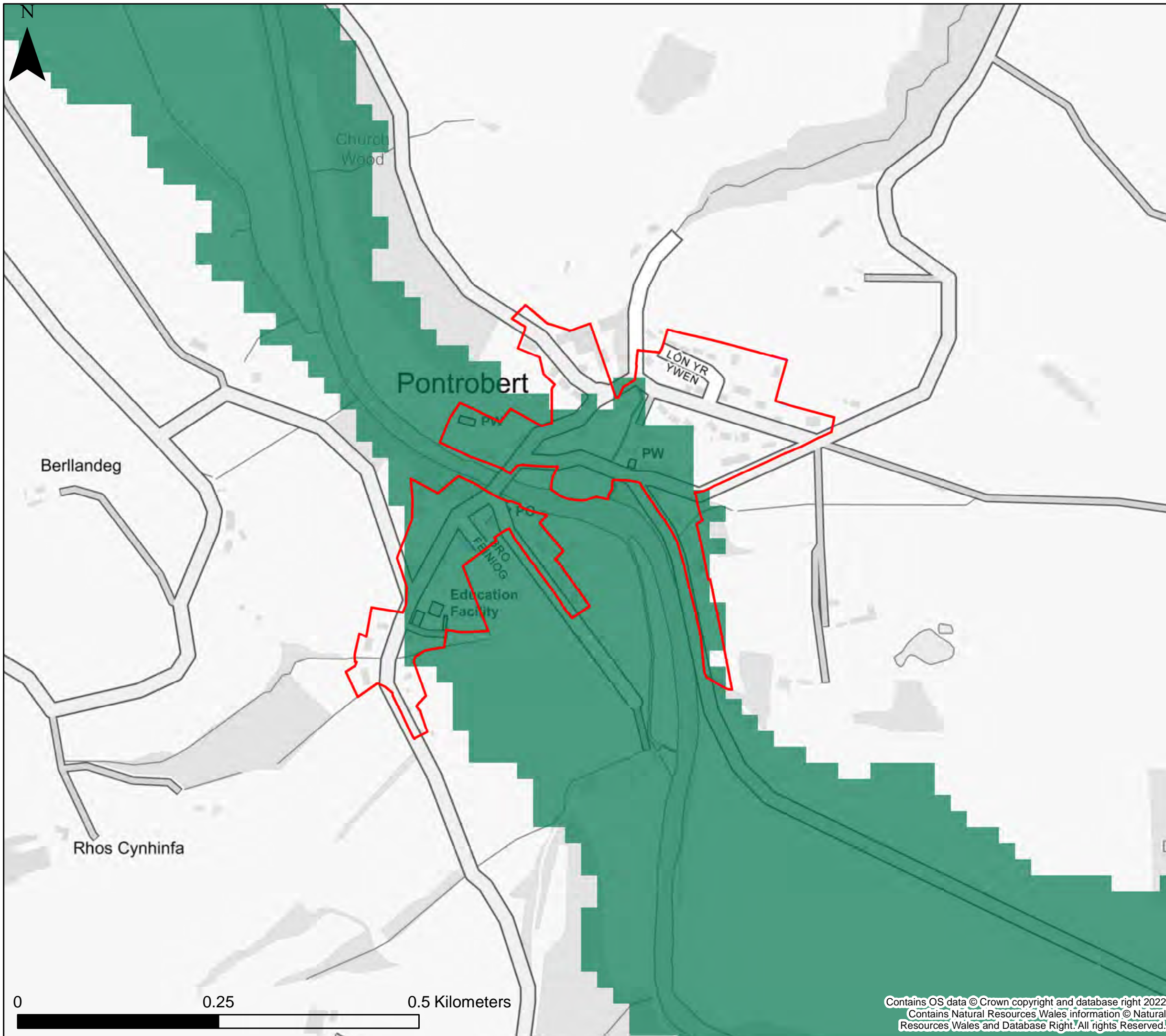
This document is the property of Jeremy Benn Associates Ltd. It shall not be reproduced in whole or in part, nor disclosed to a third party, without the permission of Jeremy Benn Associates Ltd.

Drawn	HB	26/09/2022
Checked	CB	27/09/2022
Approved	GB	28/09/2022






Contains OS data © Crown copyright and database right 2022  
 Contains Natural Resources Wales information © Natural Resources Wales and Database Right. All rights Reserved.







**KEY**

-  Powys County Council
-  Brecon Beacons National Park Authority- see separate mapping
-  Snowdonia National Park Authority
-  Settlement boundary
-  Flood Risk from Reservoirs

**Notes**  
 The map shows the flood risk data and information based on the map title and legend. If no data is displayed on the map, or not all features are present, this indicates that the respective flood source or features are not present within this area.




**Powys County Council  
 Stage 1 Strategic Flood  
 Consequences Assessment  
 Flood Risk from Reservoirs**

**Settlement Area- Pontrobert**

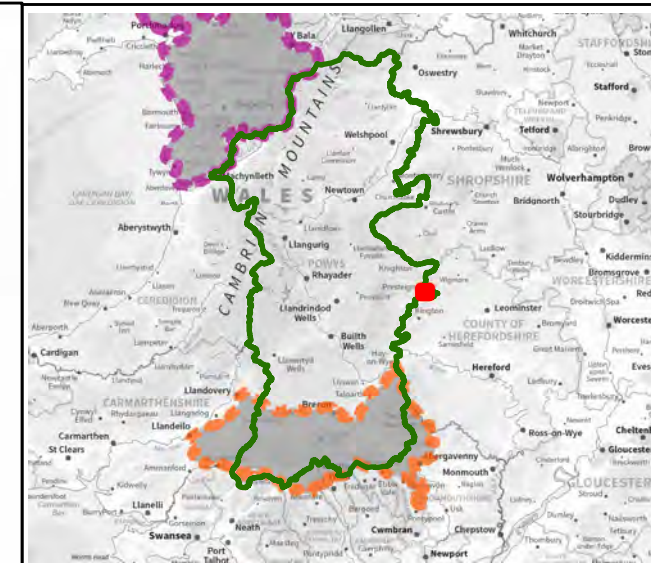
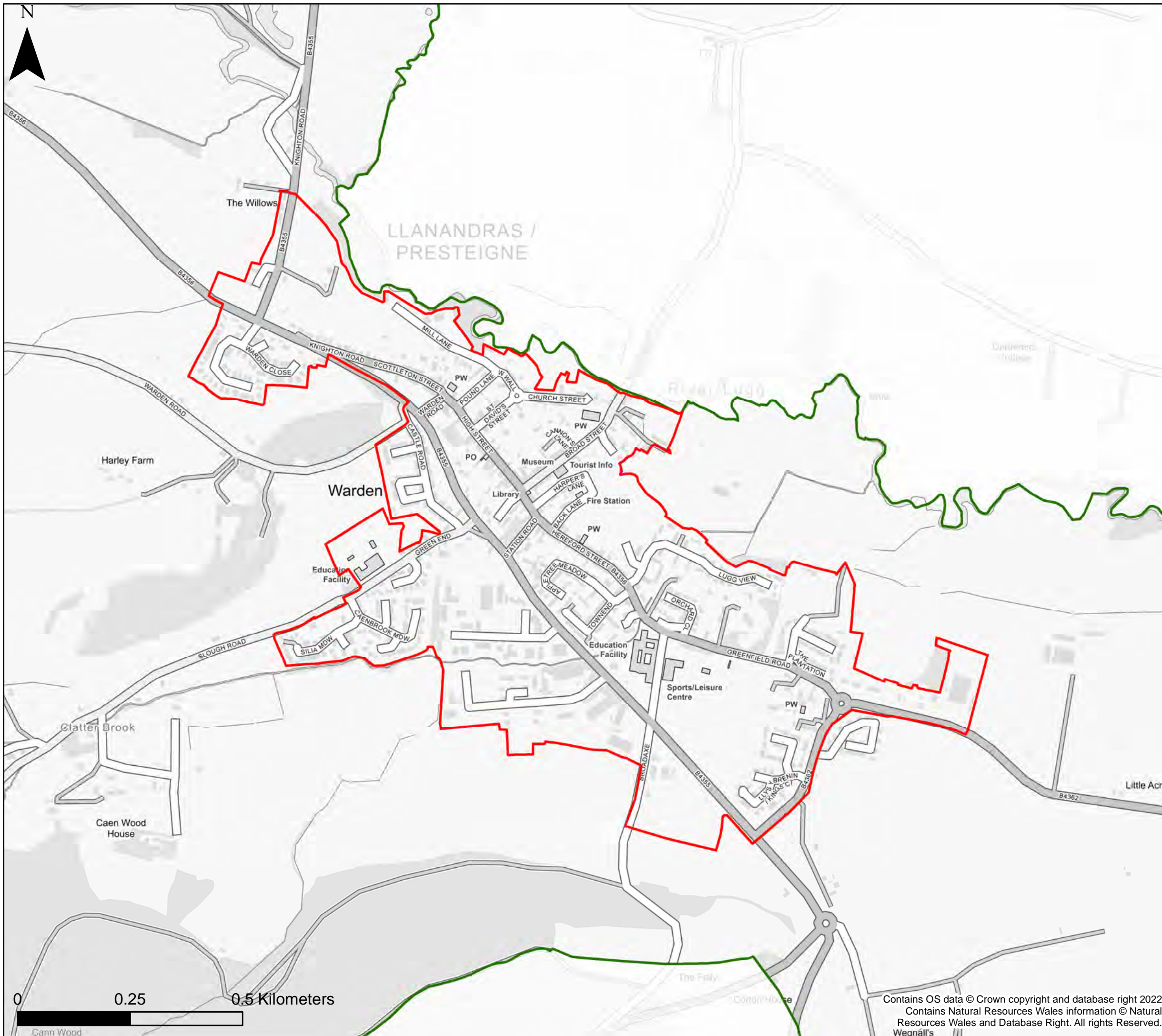
This document is the property of Jeremy Benn Associates Ltd. It shall not be reproduced in whole or in part, nor disclosed to a third party, without the permission of Jeremy Benn Associates Ltd.

Drawn	HB	26/09/2022
Checked	CB	27/09/2022
Approved	GB	28/09/2022








Contains OS data © Crown copyright and database right 2022  
 Contains Natural Resources Wales information © Natural Resources Wales and Database Right. All rights Reserved.





**KEY**

-  Powys County Council
-  Brecon Beacons National Park Authority- see separate mapping
-  Snowdonia National Park Authority
-  Settlement boundary
-  Flood Risk from Reservoirs

**Notes**  
 The map shows the flood risk data and information based on the map title and legend. If no data is displayed on the map, or not all features are present, this indicates that the respective flood source or features are not present within this area.



**Powys County Council  
 Stage 1 Strategic Flood  
 Consequences Assessment  
 Flood Risk from Reservoirs**

**Settlement Area- Presteigne**

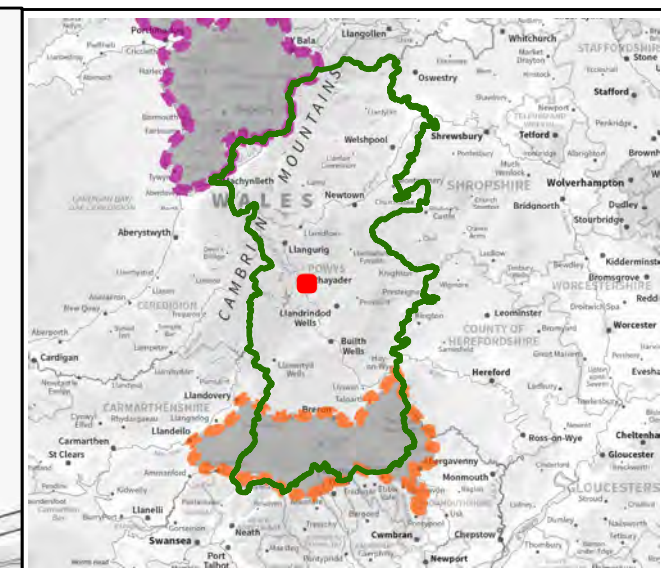
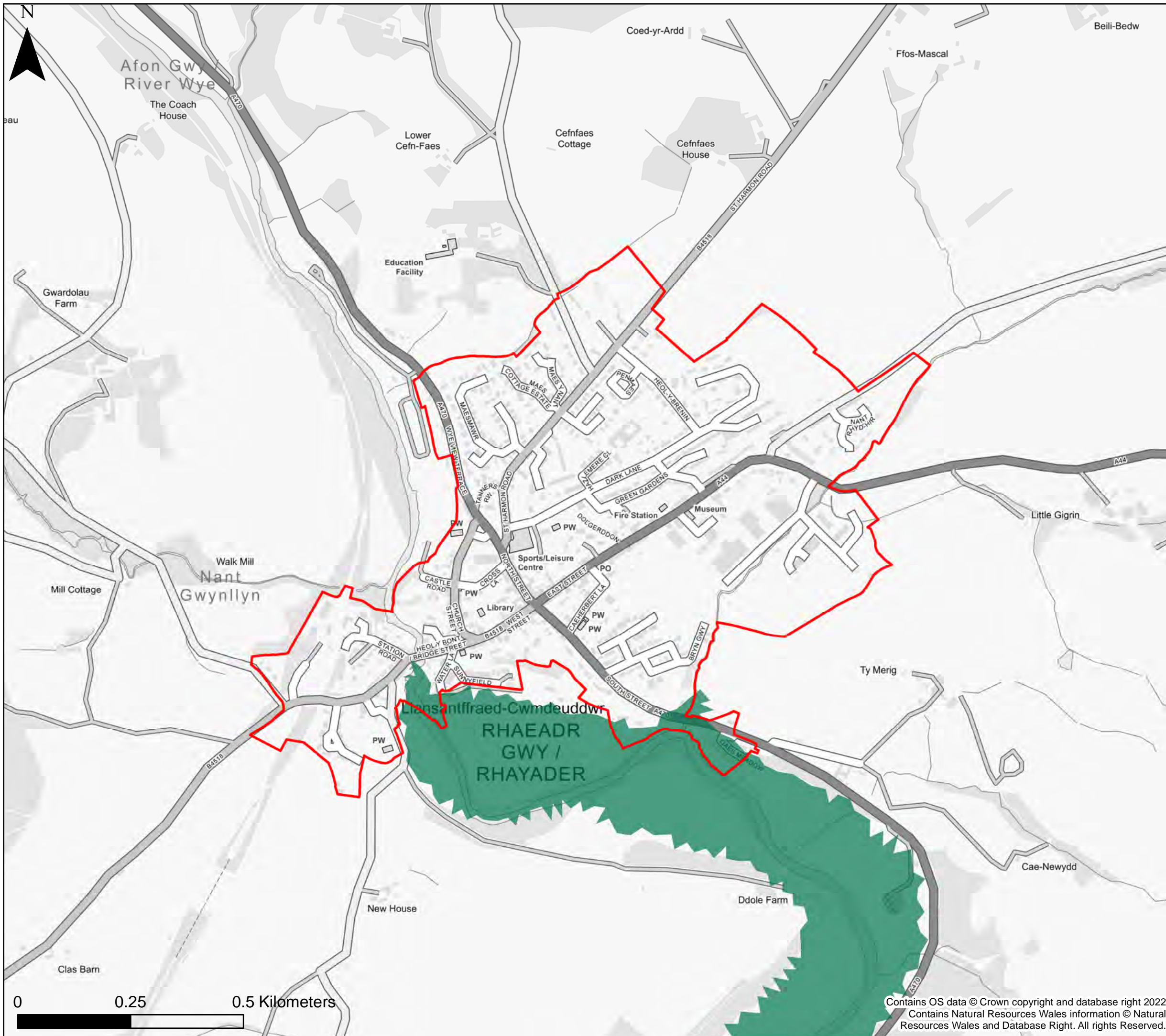
This document is the property of Jeremy Benn Associates Ltd. It shall not be reproduced in whole or in part, nor disclosed to a third party, without the permission of Jeremy Benn Associates Ltd.

Drawn	HB	26/09/2022
Checked	CB	27/09/2022
Approved	GB	28/09/2022






Contains OS data © Crown copyright and database right 2022  
 Contains Natural Resources Wales information © Natural Resources Wales and Database Right. All rights Reserved.  
 Weggall's







**KEY**

-  Powys County Council
-  Brecon Beacons National Park Authority- see separate mapping
-  Snowdonia National Park Authority
-  Settlement boundary
-  Flood Risk from Reservoirs

**Notes**  
 The map shows the flood risk data and information based on the map title and legend. If no data is displayed on the map, or not all features are present, this indicates that the respective flood source or features are not present within this area.




**Powys County Council  
 Stage 1 Strategic Flood  
 Consequences Assessment  
 Flood Risk from Reservoirs**

**Settlement Area- Rhayader**

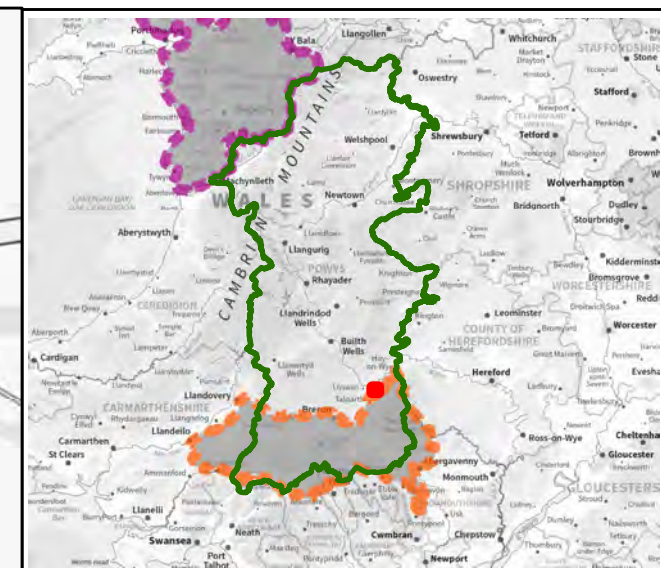
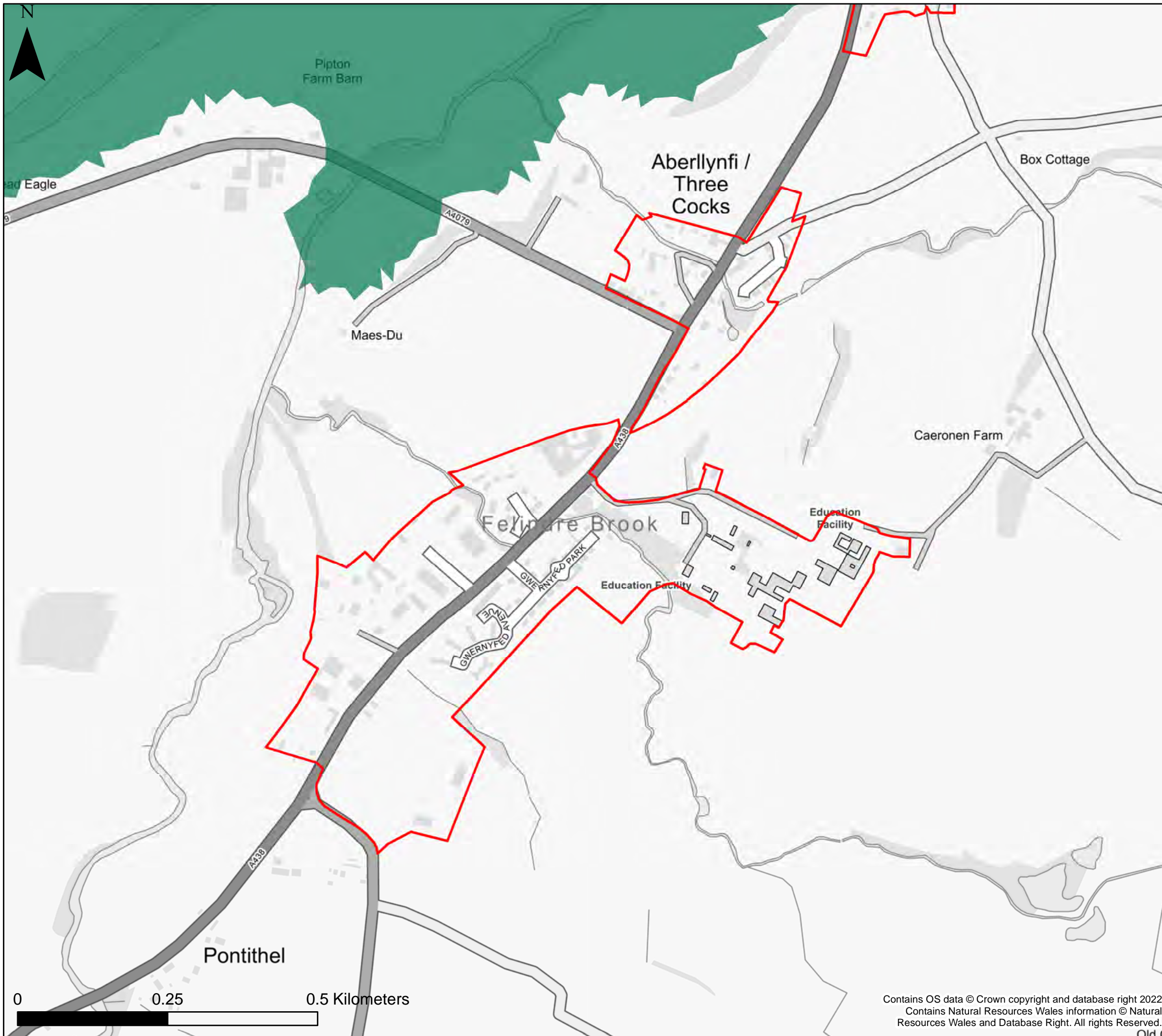
This document is the property of Jeremy Benn Associates Ltd. It shall not be reproduced in whole or in part, nor disclosed to a third party, without the permission of Jeremy Benn Associates Ltd.

Drawn	HB	26/09/2022
Checked	CB	27/09/2022
Approved	GB	28/09/2022








Contains OS data © Crown copyright and database right 2022  
 Contains Natural Resources Wales information © Natural Resources Wales and Database Right. All rights Reserved.





**KEY**

-  Powys County Council
-  Brecon Beacons National Park Authority- see separate mapping
-  Snowdonia National Park Authority
-  Settlement boundary
-  Flood Risk from Reservoirs

**Notes**  
 The map shows the flood risk data and information based on the map title and legend. If no data is displayed on the map, or not all features are present, this indicates that the respective flood source or features are not present within this area.



**Powys County Council  
 Stage 1 Strategic Flood  
 Consequences Assessment  
 Flood Risk from Reservoirs**

**Settlement Area- Three Cocks**

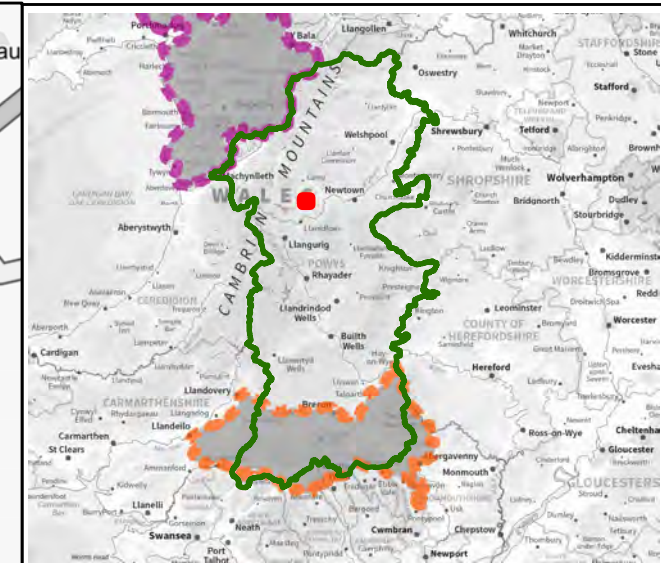
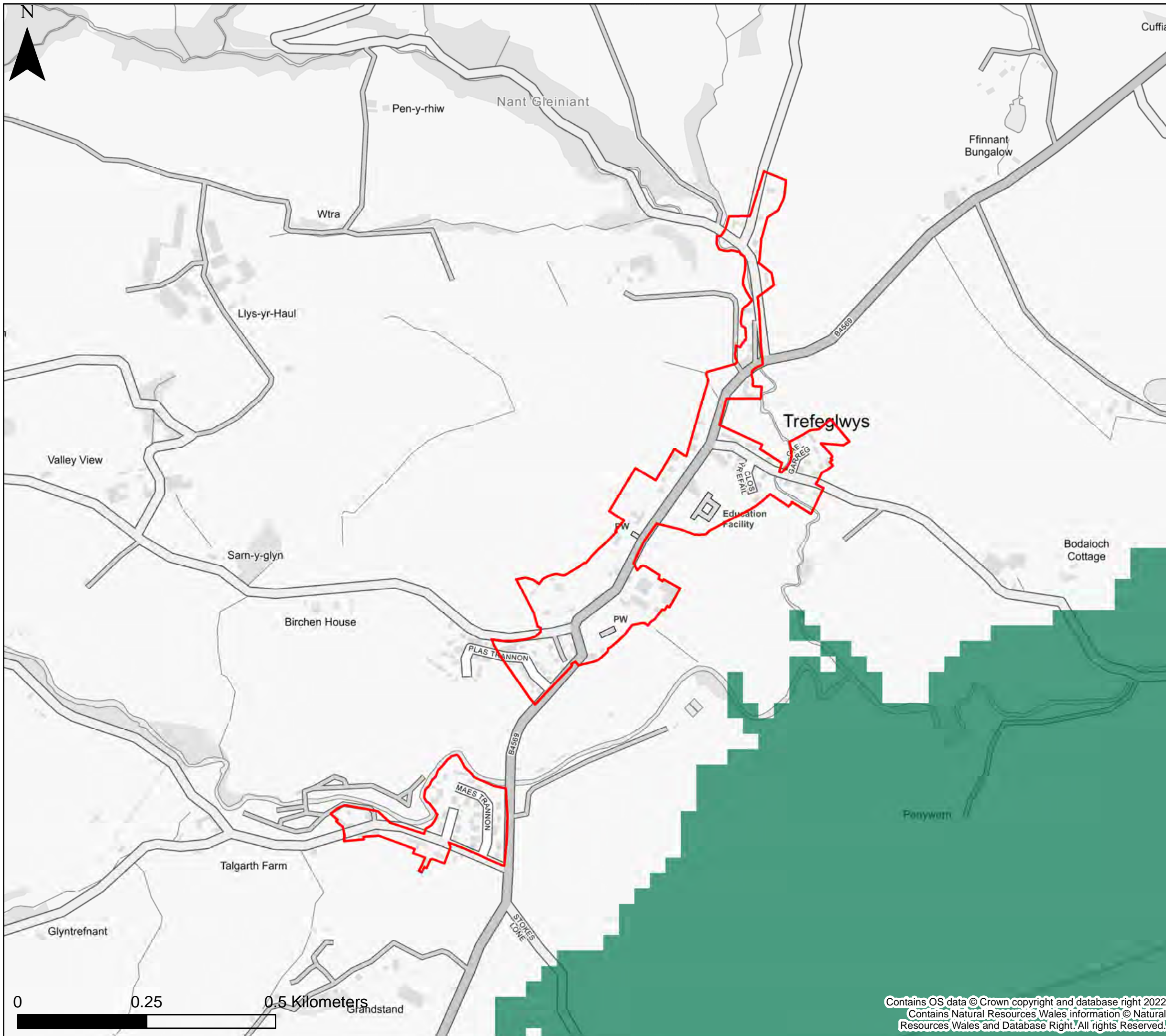
This document is the property of Jeremy Benn Associates Ltd. It shall not be reproduced in whole or in part, nor disclosed to a third party, without the permission of Jeremy Benn Associates Ltd.

Drawn	HB	26/09/2022
Checked	CB	27/09/2022
Approved	GB	28/09/2022








Contains OS data © Crown copyright and database right 2022  
 Contains Natural Resources Wales information © Natural Resources Wales and Database Right. All rights Reserved.





**KEY**

-  Powys County Council
-  Brecon Beacons National Park Authority- see separate mapping
-  Snowdonia National Park Authority
-  Settlement boundary
-  Flood Risk from Reservoirs

**Notes**  
 The map shows the flood risk data and information based on the map title and legend. If no data is displayed on the map, or not all features are present, this indicates that the respective flood source or features are not present within this area.



**Powys County Council  
 Stage 1 Strategic Flood  
 Consequences Assessment  
 Flood Risk from Reservoirs**

**Settlement Area- Trefeglwys**

This document is the property of Jeremy Benn Associates Ltd. It shall not be reproduced in whole or in part, nor disclosed to a third party, without the permission of Jeremy Benn Associates Ltd.

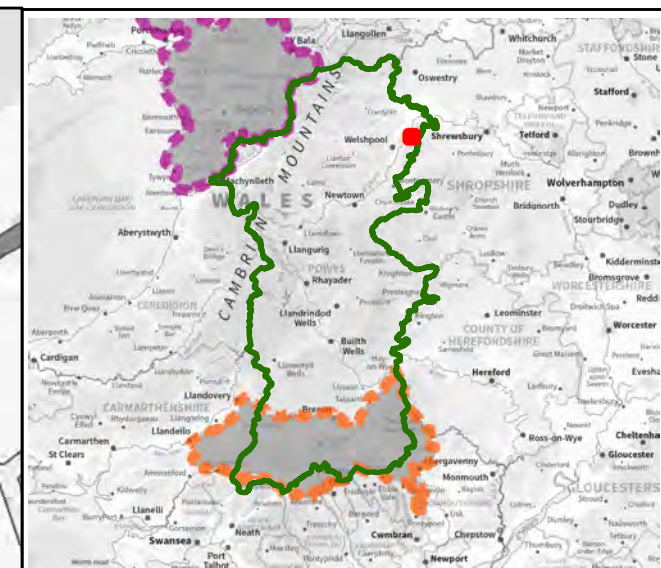
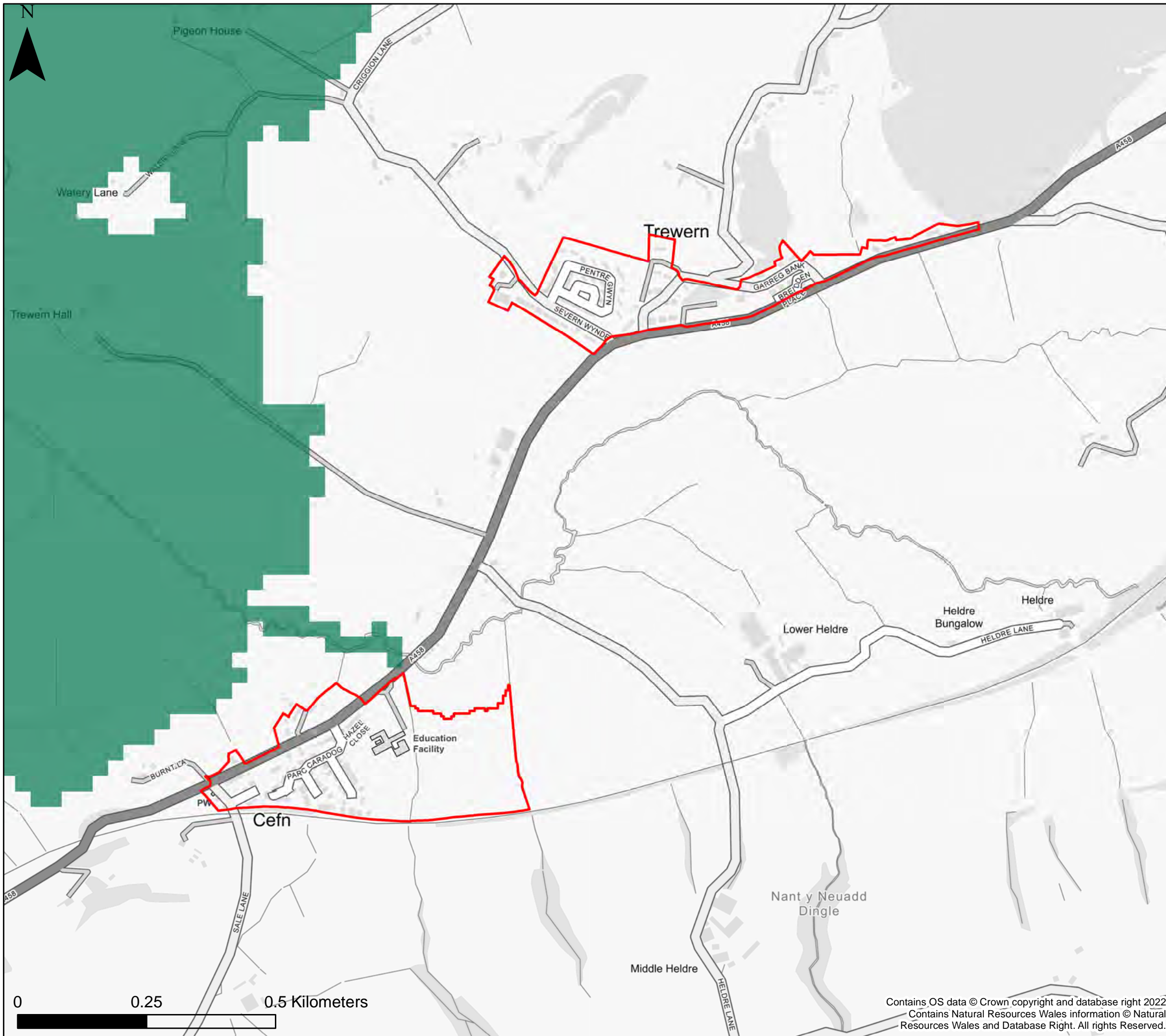
Drawn	HB	26/09/2022
Checked	CB	27/09/2022
Approved	GB	28/09/2022
















**KEY**

-  Powys County Council
-  Brecon Beacons National Park Authority- see separate mapping
-  Snowdonia National Park Authority
-  Settlement boundary
-  Flood Risk from Reservoirs

**Notes**  
 The map shows the flood risk data and information based on the map title and legend. If no data is displayed on the map, or not all features are present, this indicates that the respective flood source or features are not present within this area.



**Powys County Council  
 Stage 1 Strategic Flood  
 Consequences Assessment  
 Flood Risk from Reservoirs**

**Settlement Area- Trewern**

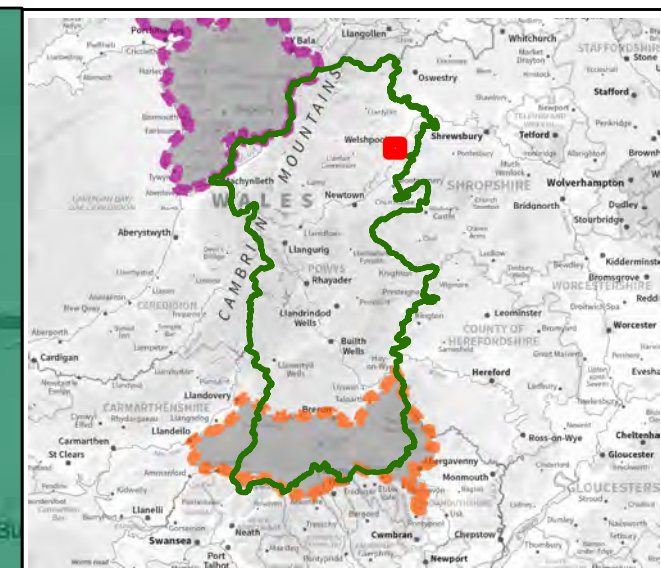
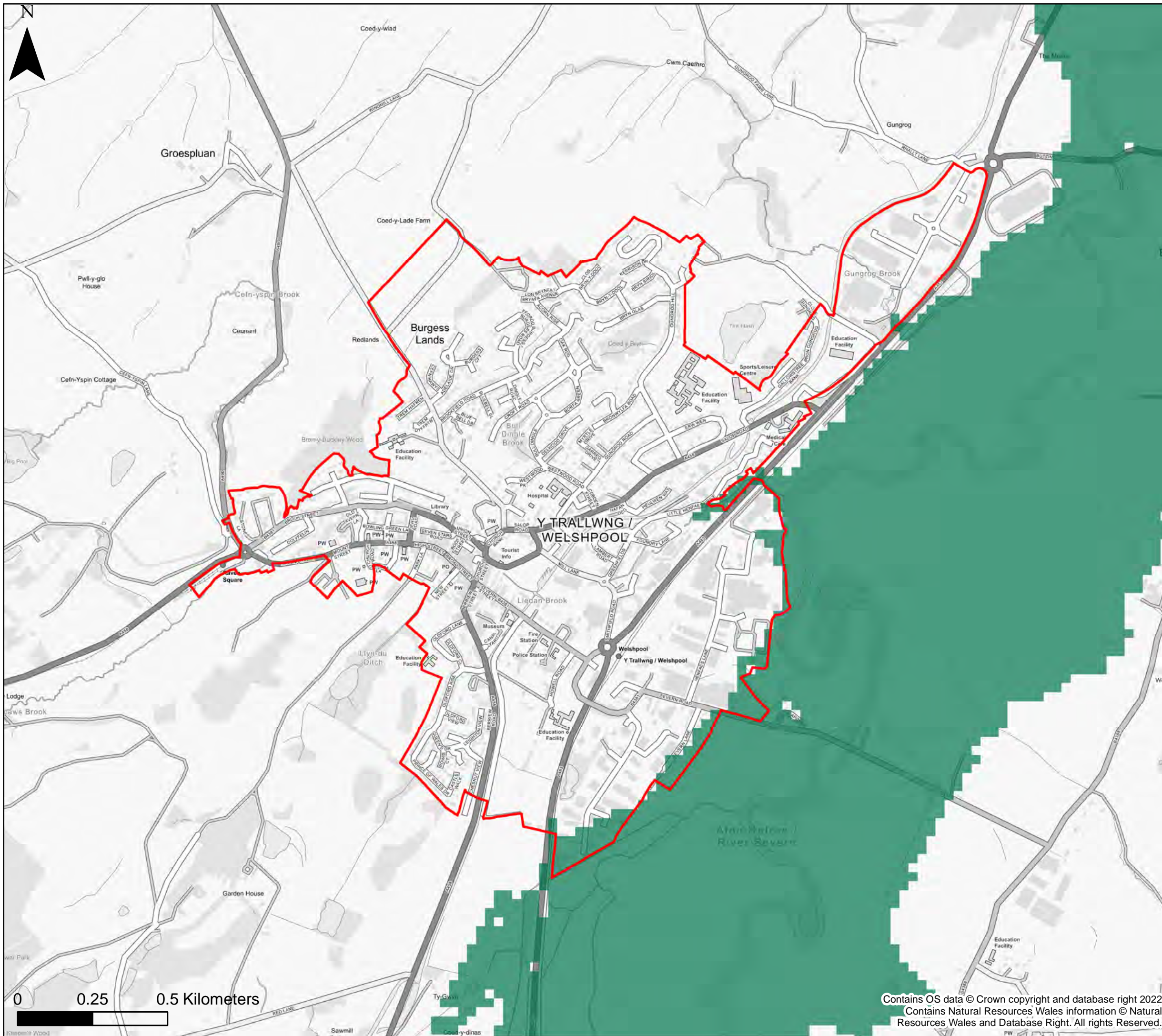
This document is the property of Jeremy Benn Associates Ltd. It shall not be reproduced in whole or in part, nor disclosed to a third party, without the permission of Jeremy Benn Associates Ltd.

Drawn	HB	26/09/2022
Checked	CB	27/09/2022
Approved	GB	28/09/2022








Contains OS data © Crown copyright and database right 2022  
 Contains Natural Resources Wales information © Natural Resources Wales and Database Right. All rights Reserved.





**KEY**

-  Powys County Council
-  Brecon Beacons National Park Authority- see separate mapping
-  Snowdonia National Park Authority
-  Settlement boundary
-  Flood Risk from Reservoirs

**Notes**  
 The map shows the flood risk data and information based on the map title and legend. If no data is displayed on the map, or not all features are present, this indicates that the respective flood source or features are not present within this area.



**Powys County Council  
 Stage 1 Strategic Flood  
 Consequences Assessment  
 Flood Risk from Reservoirs**

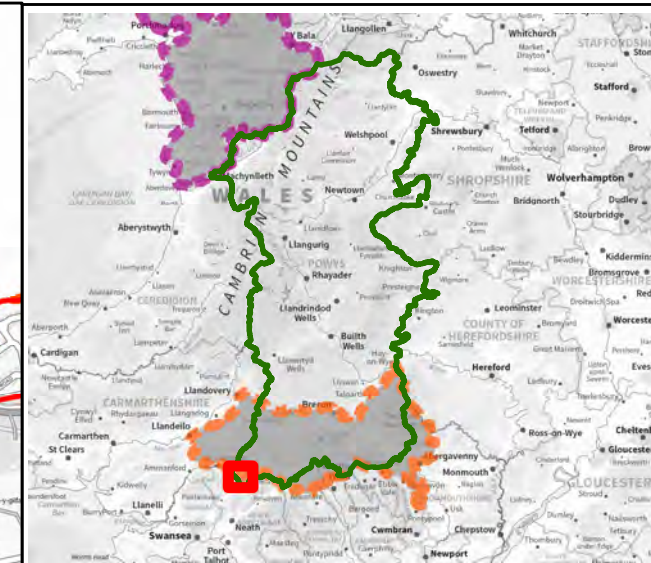
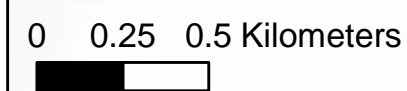
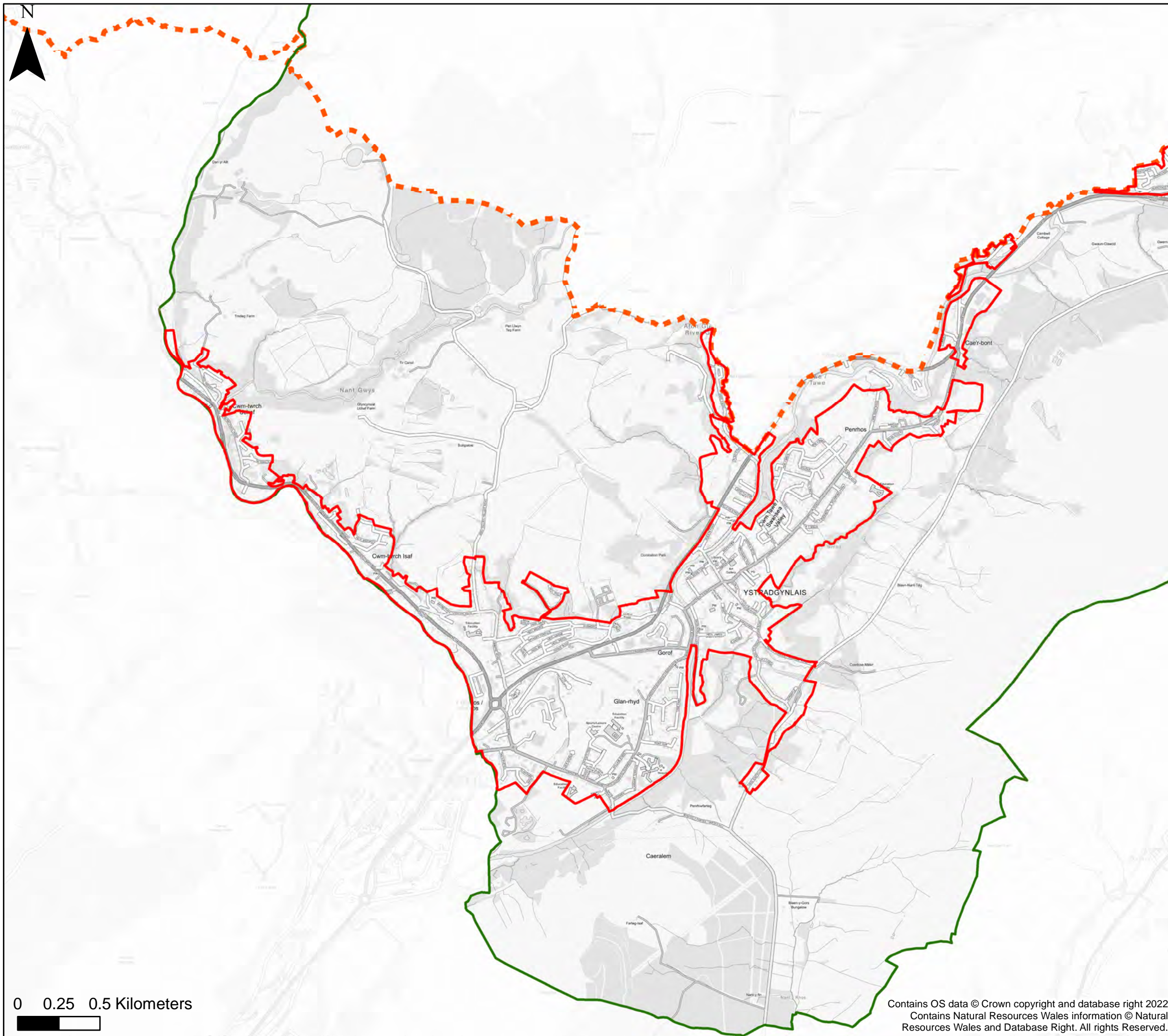
**Settlement Area- Welshpool**

This document is the property of Jeremy Benn Associates Ltd. It shall not be reproduced in whole or in part, nor disclosed to a third party, without the permission of Jeremy Benn Associates Ltd.






Drawn	HB	26/09/2022
Checked	CB	27/09/2022
Approved	GB	28/09/2022

Contains OS data © Crown copyright and database right 2022  
 Contains Natural Resources Wales information © Natural Resources Wales and Database Right. All rights Reserved.





**KEY**

-  Powys County Council
-  Brecon Beacons National Park Authority- see separate mapping
-  Snowdonia National Park Authority
-  Settlement boundary
-  Flood Risk from Reservoirs

**Notes**  
 The map shows the flood risk data and information based on the map title and legend. If no data is displayed on the map, or not all features are present, this indicates that the respective flood source or features are not present within this area.



**Powys County Council  
 Stage 1 Strategic Flood  
 Consequences Assessment  
 Flood Risk from Reservoirs**

**Settlement Area- Ystradgynlais Area**

This document is the property of Jeremy Benn Associates Ltd. It shall not be reproduced in whole or in part, nor disclosed to a third party, without the permission of Jeremy Benn Associates Ltd.

Drawn	HB	26/09/2022
Checked	CB	27/09/2022
Approved	GB	28/09/2022

Contains OS data © Crown copyright and database right 2022  
 Contains Natural Resources Wales information © Natural Resources Wales and Database Right. All rights Reserved.